

52975

SK: KATHY HILL

RETURN TO:
Skagit County
Elections Department

98 NOV 19 18:34

FILED _____
REQUEST OF _____

9811190002

DOCUMENT TITLE(S) (or transactions contained herein):

1998 General Election Results

REFERENCE NUMBER(S) OF DOCUMENTS ASSIGNED OR RELEASED:

[] ADDITIONAL REFERENCE NUMBERS ON PAGE _____ OF DOCUMENT.

GRANTOR(S) (Last name, first name and initials):

1. Skagit County Elections

2.

3.

4.

[] ADDITIONAL NAMES ON PAGE _____ OF DOCUMENT.

GRANTEE(S) (Last name, first name and initials):

1. Public

2.

3.

4.

[] ADDITIONAL NAMES ON PAGE _____ OF DOCUMENT.

LEGAL DESCRIPTION (Abbreviated: L.e., lot, block, plat or quarter, quarter, section, township and range):

[] ADDITIONAL LEGAL(S) ON PAGE _____ OF DOCUMENT.

ASSESSOR'S PARCEL/TAX I.D. NUMBER: _____

[] TAX PARCEL NUMBER(S) FOR ADDITIONAL LEGAL(S) ON PAGE _____ OF DOCUMENT.

9811190002

BK 1900 PG 0256

Official Returns
of the
State General Election
held in

SKAGIT

County

November 3, 1998

State of Washington

9811190002

BK1900PG0257

5000011120

Oath of County Auditor or Supervisor of Elections

STATE OF WASHINGTON)
) ss.
COUNTY OF SKAGIT)

I solemnly swear that the returns of the State General Election held on November 3, 1998, in SKAGIT County, State of Washington, have been in no way altered by additions or erasures and that they are the same as when they were deposited in my office.

County Auditor or Supervisor of Elections

Subscribed and sworn to me this 18th day of November, 1998

Chairman, County Legislative Authority

Certification of the Canvassing Board

STATE OF WASHINGTON)
) ss.
COUNTY OF SKAGIT)

The undersigned officers designated by law as constituting the Canvassing Board for the County of SKAGIT, State of Washington, hereby certify that this is a full, true and correct copy of the Abstract of Votes cast at the State General Election held on November 3, 1998, in SKAGIT County, State of Washington; that the total number of active registered voters in all precincts was 54,982; the total number of inactive registered voters in all precincts was 5,466; the total number of all registered voters in all precincts was 60,448; and that the total number of votes cast in such precincts was 35,621.

Witness our hands and official seal this 18th day of November, 1998

County Auditor or Supervisor of Elections

Chairman, County Legislative Authority

County Prosecuting Attorney

9811190002

BK 1900PG0258

CERTIFICATION OF THE CANVASSING BOARD
 RURAL COUNTY LIBRARY DISTRICT
 SKAGIT COUNTY, WASHINGTON
 SPECIAL ELECTION
 NOVEMBER 3, 1998

STATE OF WASHINGTON)
) ss.
 COUNTY OF SKAGIT)

We the undersigned being the officers designated by law as constituting the Skagit County Canvassing Board, have completed our canvass of the votes as it pertains to the Special Election held to form a rural county library district within Skagit County, Washington. The total number of registered voters in the district was 27,801; the number of ballots cast on the proposition was 16,571, and the results were as follows:




RURAL COUNTY LIBRARY DISTRICT

YES.....8,023
 NO8,548

The canvass having been completed this 18th day of November, 1998.


NOTE: THIS PROPOSITION FAILED.

SKAGIT COUNTY CANVASSING BOARD


 County Auditor

 Chairman of County Commissioners

 Prosecuting Attorney

AFFIDAVIT

I do solemnly swear that the above are the full, true and correct returns of the Rural Library District Special Election, involved in the above election and that they have in nowise been altered by additions or erasures and that they are the same as when they were deposited in my office, so help me God.


 Skagit County Auditor, Ex-Officio
 Supervisor of Elections

ATTEST:


 Chairman, Skagit County Commissioners

CERTIFICATION OF THE CANVASSING BOARD
FIRE PROTECTION DISTRICT 9
SKAGIT COUNTY, WASHINGTON
SPECIAL ELECTION
NOVEMBER 3, 1998

STATE OF WASHINGTON)
) ss.
COUNTY OF SKAGIT)




We the undersigned being the officers designated by law as constituting the Skagit County Canvassing Board, have completed our canvass of the votes as it pertains to the Special Election held in Fire Protection District 9, Skagit County, Washington, within the boundaries of said District. The total number of registered voters in the District was 1,095; the number of ballots cast on the proposition was 681, and the results were as follows:

AUTHORIZING PROPERTY TAX LEVY

YES..... (326) 48%
NO..... (355) 52%

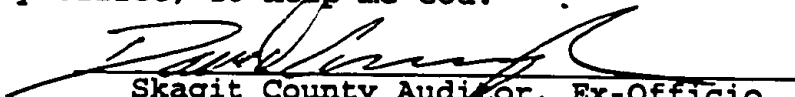
The canvass having been completed this 18th day of November, 1998.

NOTE: THIS LEVY FAILED.

SKAGIT COUNTY CANVASSING BOARD

County Auditor

Chairman of County Commissioners

Prosecuting Attorney

AFFIDAVIT

I do solemnly swear that the above are the full, true and correct returns of the Fire Protection District 9 Special Election, involved in the above election and that they have in nowise been altered by additions or erasures and that they are the same as when they were deposited in my office, so help me God.


Skagit County Auditor, Ex-Officio
Supervisor of Elections

ATTEST:


Chairman, Skagit County Commissioners

CERTIFICATION OF THE CANVASSING BOARD
 FIRE PROTECTION DISTRICT 13
 SKAGIT COUNTY, WASHINGTON
 SPECIAL ELECTION
 NOVEMBER 3, 1998

STATE OF WASHINGTON)
) ss.
 COUNTY OF SKAGIT)

We the undersigned being the officers designated by law as constituting the Skagit County Canvassing Board, have completed our canvass of the votes as it pertains to the Special Election held in Fire Protection District 13, Skagit County, Washington, within the boundaries of said District. The total number of registered voters in the District was 2,674; the number of ballots cast on the proposition was 1,620, and the results were as follows:

ADVISORY
 WITHDRAWAL OF AREAS FROM FIRE DISTRICT BOUNDARIES

YES.....1,071 (66%)
 NO.....549 (34%)

The canvass having been completed this 18th day of November, 1998.


SKAGIT COUNTY CANVASSING BOARD



 County Auditor




 Chairman of County Commissioners



 Prosecuting Attorney

AFFIDAVIT

I do solemnly swear that the above are the full, true and correct returns of the Fire Protection District 13 Special Election, involved in the above election and that they have in nowise been altered by additions or erasures and that they are the same as when they were deposited in my office, so help me God.



 Skagit County Auditor, Ex-Officio
 Supervisor of Elections

ATTEST:



 Chairman, Skagit County Commissioners

CERTIFICATION OF THE CANVASSING BOARD
 FORMATION OF CEMETERY DISTRICT NO. 6
 SKAGIT COUNTY, WASHINGTON
 NOVEMBER 3, 1998 SPECIAL ELECTION

STATE OF WASHINGTON)
) ss.
 COUNTY OF SKAGIT)

We the undersigned being the officers designated by law as constituting the Skagit County Canvassing Board, have completed our canvass of the votes as it pertains to the Special Election held to form Cemetery District No. 6 within boundaries approved by the Skagit County Board of Commissioners, in Skagit County, Washington. The results were as follows:

CEMETERY DISTRICT FORMATION

CEMETERY DISTRICT YES.....411
 CEMETERY DISTRICT NO143

Note: This proposition passed.

COMMISSIONER, POSITION NO. 1

DONALD F. DOWELL..... 99
 SCOTT THOMPSON.....339
 GRETCHEN HUNTER (WRITE-IN).....1
 RON HUSTON (WRITE-IN).....2
 RON DAVIS (WRITE-IN).....1

COMMISSIONER, POSITION NO. 2

BEVERLY VAN SLAGEREN.....304
 JESSE KENNEDY131
 MICK BAHR (WRITE-IN).....1
 RON DAVIS (WRITE-IN).....1
 RUTH HUSTON (WRITE-IN).....2

9811190002

BK1900PG0263

COMMISSIONER, POSITION NO. 3

ALICE HANSON..... 299

TOM ANDRE.....163

NEWTON BAKER (WRITE-IN).....2

The canvass having been completed this 18th day of November, 1998.

SKAGIT COUNTY CANVASSING BOARD



County Auditor


Chairman of County Commissioners


Prosecuting Attorney

AFFIDAVIT

I do solemnly swear that the above are the full, true and correct returns of the Proposed Cemetery District No. 6 Special Election, involved in the above election and that they have in nowise been altered by additions or erasures and that they are the same as when they were deposited in my office, so help me God.


Skagit County Auditor, Ex-Officio
Supervisor of Elections

ATTEST:


Chairman, Skagit County Commissioners

9811190002

BK1900PG0264

11/17/98 14:27:01
 ** OFFICIAL CANVASS **

Page

SKAGIT COUNTY, WASHINGTON
 GENERAL ELECTION
 NOVEMBER 3, 1998

INITIATIVE TO THE PEOPLE 688

A -- YES
 B -- NO

INITIATIVE TO THE PEOPLE 692

C -- YES
 D -- NO

INITIATIVE TO THE PEOPLE 694

E -- YES
 F -- NO

precinct name	blts	reg	A	B	total	C	D	total	E	F	total
(101) ALDER	218	380	147	67	214	105	107	212	111	96	207
(103) ALLEN	324	493	173	140	313	182	137	319	140	176	316
(104) DUNBAR	282	412	163	112	275	141	137	278	120	145	265
(105) AVON	292	478	168	116	284	153	134	287	125	157	282
(106) BAKER	88	144	54	31	85	44	40	84	32	52	84
(107) SAUK	463	830	350	103	453	259	192	451	188	258	446
(108) BAY VIEW	471	635	248	209	457	248	211	459	193	258	451
(109) BELFAST	443	769	269	169	438	230	206	436	189	238	427
(110) BIG LAKE	364	533	210	147	357	205	154	359	141	212	353
(111) BIRDSVIEW	232	393	164	64	228	130	96	226	109	115	224
(112) HOEHN	114	187	68	38	106	60	45	105	47	59	106
(113) BOW	355	528	208	139	347	202	148	350	127	222	349
(114) CASCADE	212	310	152	53	205	133	73	206	65	137	202
(115) CEDARDALE	273	411	159	104	263	135	127	262	122	140	262
(116) CLEAR LAKE	399	662	246	145	391	217	173	390	168	219	387
(117) COUNTRY CLUB	229	282	115	106	221	105	117	222	90	125	215
(118) CONWAY	194	291	103	87	190	95	95	190	92	95	187
(119) DEWEY	559	738	332	212	544	316	224	540	207	330	537
(120) DIGBY	34	50	22	12	34	19	14	33	15	17	32
(121) DODGE VALLEY	158	218	97	51	148	102	45	147	40	105	145
(122) EDISON	331	489	181	141	322	176	146	322	135	185	320
(123) HOOGDAL	326	524	214	103	317	186	129	315	160	152	312
(124) FIR	188	272	109	72	181	108	74	182	63	117	180
(125) FRUITDALE	370	617	262	97	359	198	166	364	167	189	356
(126) GEAR	488	808	269	209	478	226	246	472	248	221	469
(127) GUENES	339	424	204	124	328	222	103	325	98	228	326
(128) HAMBURG	171	250	98	68	166	92	72	164	62	99	161
(129) HARMONY	303	446	163	134	297	153	141	294	125	170	295
(130) LAKE SIXTEEN	334	480	169	163	332	162	164	326	178	144	322
(131) LAKE ERIE	288	369	153	129	282	171	106	277	104	172	276
(132) LOOKOUT	591	906	400	183	583	374	207	581	228	349	577
(133) MANSFORD	100	158	72	27	99	51	44	95	34	54	88
(134) MAPES	203	330	127	71	198	93	104	197	80	114	194
(135) MARCH POINT	232	342	144	81	225	141	86	227	84	137	221
(136) MCMURRAY WEST	109	172	84	21	105	66	41	107	40	63	103
(137) MCRAE	272	413	180	88	268	157	113	270	137	129	266
(138) MCMURRAY EAST	77	104	50	23	73	43	31	74	25	47	72
(139) MINKLER	222	363	143	71	214	107	113	220	101	108	209
(140) MONTBORNE	541	818	303	221	524	295	233	528	260	263	523

981190002

BK1900PG0265

11/17/98 14:27:01
 ** OFFICIAL CANVASS **

SKAGIT COUNTY, WASHINGTON
 GENERAL ELECTION
 NOVEMBER 3, 1998

INITIATIVE TO THE PEOPLE 688
 A -- YES
 B -- NO

INITIATIVE TO THE PEOPLE 692
 C -- YES
 D -- NO

INITIATIVE TO THE PEOPLE 694
 E -- YES
 F -- NO

precinct name	blts	reg	A	B	total	C	D	total	E	F	total
(141) NOOKACHAMPS	245	356	166	70	236	124	112	236	105	130	235
(142) NORLUM	89	206	45	40	85	40	48	88	45	40	85
(143) OVENELL	289	458	185	97	282	141	141	282	125	148	273
(144) SKYRIDGE	473	698	221	241	462	255	205	460	202	254	456
(145) PRAIRIE	518	841	341	167	508	253	255	508	232	275	507
(146) POINT WILLIAMS	321	425	180	131	311	182	131	313	121	184	305
(147) RIDGEWAY	392	582	212	171	383	176	205	381	162	212	374
(148) ROCKPORT	176	301	133	42	175	109	65	174	69	103	172
(149) SHELTER BAY	549	676	262	270	532	260	270	530	195	331	526
(150) SNEE OOSH	343	458	198	128	326	233	93	331	76	253	329
(151) STERLING	351	541	199	141	340	142	201	343	147	188	335
(152) SUMMIT PARK	183	260	115	63	178	112	65	177	72	108	180
(153) SWINOMISH	519	778	359	144	503	314	192	506	147	353	500
(154) TINGLEY	227	362	143	81	224	131	95	226	98	123	221
(155) VAN FLEET	386	652	264	111	375	211	163	374	188	174	362
(156) VEDERE	165	240	79	83	162	64	98	162	74	87	161
(157) WHITNEY	199	278	113	82	195	102	91	193	61	128	189
(158) ROSARIO	522	721	335	175	510	322	188	510	182	320	502
(159) TERRACE	648	912	350	284	634	288	337	625	258	370	628
(160) STARBIRD	349	490	175	169	344	192	152	344	158	183	341
(162) COUNTY 2	6	6	4	1	5	0	6	6	0	6	6
(163) COUNTY 3	0	0	0	0	0	0	0	0	0	0	0
(201) ANACORTES 1	342	525	219	106	325	226	99	325	140	183	323
(204) ANACORTES 4	336	567	230	87	317	207	116	323	122	201	323
(206) ANACORTES 6	419	516	283	125	408	214	188	402	168	227	395
(207) ANACORTES 7	474	654	309	151	460	246	214	460	196	248	444
(209) ANACORTES 9	539	733	345	181	526	278	251	529	230	293	523
(211) ANACORTES 11	631	801	411	197	608	317	296	613	274	321	595
(217) ANACORTES 17	345	509	234	104	338	211	127	338	157	181	338
(219) ANACORTES 19	398	535	277	108	385	263	129	392	127	257	384
(220) ANACORTES 20	534	720	314	207	521	285	240	525	215	298	513
(221) ANACORTES 21	281	351	146	122	268	140	135	275	105	161	266
(222) ANACORTES 22	357	481	209	142	351	183	170	353	171	173	344
(223) ANACORTES 23	467	642	269	193	462	260	197	457	183	269	452
(224) ANACORTES 24	590	760	295	271	566	310	263	573	241	325	566
(225) ANACORTES 25	228	303	138	86	224	133	87	220	78	139	217
(301) MOUNT VERNON 1	238	463	171	65	236	150	85	235	100	128	228
(302) MOUNT VERNON 2	285	501	181	98	279	144	137	281	153	122	275
(303) MOUNT VERNON 3	244	390	146	92	238	125	119	234	116	114	230

11/17/98 14:27:01

Page

** OFFICIAL CANVASS **

SKAGIT COUNTY, WASHINGTON
GENERAL ELECTION
NOVEMBER 3, 1998

INITIATIVE TO THE PEOPLE 688

A -- YES

B -- NO

INITIATIVE TO THE PEOPLE 692

C -- YES

D -- NO

INITIATIVE TO THE PEOPLE 694

E -- YES

F -- NO

precinct name	blts	reg	A	B	total	C	D	total	E	F	total
(304) MOUNT VERNON 4	129	255	85	42	127	69	58	127	61	65	126
(305) MOUNT VERNON 5	129	275	85	42	127	84	43	127	47	77	124
(306) MOUNT VERNON 6	238	412	175	60	235	155	80	235	95	135	230
(307) MOUNT VERNON 7	315	460	181	129	310	162	140	302	118	186	304
(308) MOUNT VERNON 8	518	754	342	160	502	250	256	506	210	288	498
(309) MOUNT VERNON 9	218	331	146	66	212	125	88	213	83	130	213
(310) MOUNT VERNON 10	282	558	192	81	273	137	135	272	146	127	273
(311) MOUNT VERNON 11	167	286	104	60	164	88	73	161	73	85	158
(312) MOUNT VERNON 12	304	564	204	90	294	139	150	289	158	132	290
(313) MOUNT VERNON 13	297	454	165	128	293	146	147	293	122	169	291
(314) MOUNT VERNON 14	233	389	146	81	227	98	131	229	96	130	226
(315) MOUNT VERNON 15	174	359	108	52	160	89	68	157	82	66	148
(316) MOUNT VERNON 16	460	686	265	182	447	216	234	450	217	227	444
(317) MOUNT VERNON 17	383	629	264	109	373	238	137	375	162	210	372
(318) MOUNT VERNON 18	241	418	168	64	232	132	101	233	108	121	229
(319) MOUNT VERNON 19	319	659	217	86	303	137	165	302	154	145	299
(320) MOUNT VERNON 20	335	536	218	111	329	146	181	327	172	151	323
(321) MOUNT VERNON 21	391	600	254	129	383	197	187	384	170	212	382
(322) MOUNT VERNON 22	337	503	183	148	331	140	189	329	163	157	320
(323) MOUNT VERNON 23	484	714	236	241	477	226	248	474	199	274	473
(324) MOUNT VERNON 24	236	330	147	85	232	106	125	231	104	125	229
(325) MOUNT VERNON 25	36	55	14	19	33	12	24	36	15	20	35
(401) SEDRO WOOLLEY 1	331	549	240	82	322	171	151	322	155	161	316
(402) SEDRO WOOLLEY 2	416	710	283	122	405	195	212	407	214	187	401
(403) SEDRO WOOLLEY 3	340	588	229	95	324	174	156	330	146	184	330
(404) SEDRO WOOLLEY 4	372	613	237	117	354	175	183	358	152	197	349
(405) SEDRO WOOLLEY 5	119	249	84	32	116	55	59	114	51	61	112
(406) SEDRO WOOLLEY 6	364	653	234	120	354	181	175	356	167	183	350
(407) SEDRO WOOLLEY 7	234	353	134	95	229	115	114	229	101	120	221
(408) SEDRO WOOLLEY 8	149	262	90	53	143	73	71	144	66	74	140
(501) BURLINGTON CENTRAL	235	464	158	71	229	128	102	230	108	117	225
(502) BURLINGTON EAST	223	352	138	74	212	107	105	212	94	115	209
(503) BURLINGTON N.E.	235	465	165	67	232	115	118	233	96	135	231
(504) BURLINGTON N.W.	164	400	109	52	161	82	77	159	91	68	159
(505) BURLINGTON S.E.	293	524	186	101	287	149	140	289	147	138	285
(506) BURLINGTON S.W.	187	356	105	76	181	95	89	184	80	102	182
(507) BURLINGTON WEST	120	232	78	38	116	53	65	118	68	49	117
(508) BURLINGTON NORTH	0	0	0	0	0	0	0	0	0	0	0
(509) BURLINGTON N.W. 2	5	8	4	1	5	2	2	4	1	2	3

9811190002

BK 1900 PG 0267

11/17/98 14:27:01
 ** OFFICIAL CANVASS **

SKAGIT COUNTY, WASHINGTON
 GENERAL ELECTION
 NOVEMBER 3, 1998

INITIATIVE TO THE PEOPLE 688
 A -- YES
 B -- NO

INITIATIVE TO THE PEOPLE 692
 C -- YES
 D -- NO

INITIATIVE TO THE PEOPLE 694
 E -- YES
 F -- NO

precinct name	blts	reg	A	B	total	C	D	total	E	F	total
(601) CONCRETE	209	406	145	60	205	115	88	203	91	106	197
(701) HAMILTON	69	129	55	12	67	37	29	66	37	28	65
(801) LA CONNER	376	531	260	113	373	251	121	372	102	262	364
(855) LYMAN	107	190	79	22	101	61	41	102	45	54	99
SKAGIT COUNTY	35,621	54,982	21,941	12,725	34,666	18,866	15,818	34,684	14,910	19,282	34,192
LEGISLATIVE DISTRICT 10	9,084	13,404	5,303	3,557	8,860	4,860	3,984	8,844	3,572	5,157	8,729
LEGISLATIVE DISTRICT 40	26,537	41,578	16,638	9,168	25,806	14,006	11,834	25,840	11,338	14,125	25,463

981190002

BK1900PG0268

11/17/98 14:27:06
** OFFICIAL CANVASS **

Page

SKAGIT COUNTY, WASHINGTON
GENERAL ELECTION
NOVEMBER 3, 1998

REFERENDUM BILL 49

A -- YES
B -- NO

INITIATIVE TO THE LEGISLATURE 200

C -- YES
D -- NO

precinct name	blts	reg	A	B	total	C	D	total
(101) ALDER	218	380	122	90	212	134	77	211
(103) ALLEN	324	493	161	148	309	194	122	316
(104) DUNBAR	282	412	135	126	261	170	101	271
(105) AVON	292	478	157	119	276	174	105	279
(106) BAKER	88	144	46	38	84	50	37	87
(107) SAUK	463	830	283	158	441	287	157	444
(108) BAY VIEW	471	635	238	215	453	281	180	461
(109) BELFAST	443	769	246	179	425	286	150	436
(110) BIG LAKE	364	533	201	147	348	226	128	354
(111) BIRDSVIEW	232	393	126	99	225	153	78	231
(112) HOEHN	114	187	69	40	109	70	37	107
(113) BOW	355	528	146	191	337	191	157	348
(114) CASCADE	212	310	110	94	204	121	84	205
(115) CEDARDALE	273	411	162	95	257	191	73	264
(116) CLEAR LAKE	399	662	216	164	380	256	130	386
(117) COUNTRY CLUB	229	282	126	88	214	153	67	220
(118) CONWAY	194	291	87	94	181	124	61	185
(119) DEWEY	559	738	265	276	541	319	223	542
(120) DIGBY	34	50	24	9	33	22	11	33
(121) DODGE VALLEY	158	218	66	81	147	75	78	153
(122) EDISON	331	489	139	171	310	193	125	318
(123) HOOGDAL	326	524	179	133	312	213	100	313
(124) FIR	188	272	88	94	182	99	84	183
(125) FRUITDALE	370	617	194	165	359	232	130	362
(126) GEAR	488	808	284	184	468	332	142	474
(127) GUEMES	339	424	151	162	313	163	162	325
(128) HAMBURG	171	250	66	93	159	97	70	167
(129) HARMONY	303	446	152	136	288	179	116	295
(130) LAKE SIXTEEN	334	480	174	139	313	209	118	327
(131) LAKE ERIE	288	369	152	123	275	176	104	280
(132) LOOKOUT	591	906	309	254	563	339	230	569
(133) MANSFORD	100	158	62	28	90	63	27	90
(134) MAPES	203	330	109	83	192	108	84	192
(135) MARCH POINT	232	342	121	103	224	140	83	223
(136) MCMURRAY WEST	109	172	61	42	103	70	33	103
(137) MCRAE	272	413	149	112	261	176	90	266
(138) MCMURRAY EAST	77	104	35	37	72	37	36	73
(139) MINKLER	222	363	119	90	209	136	68	204
(140) MONTBORNE	541	818	317	195	512	370	157	527
(141) NOOKACHAMPS	245	356	145	91	236	132	109	241
(142) NORLUM	89	206	63	26	89	56	32	88
(143) OVENELL	289	458	153	120	273	181	99	280
(144) SKYRIDGE	473	698	204	239	443	284	170	454

9811190002

BX 1900 PG0269

11/17/98 14:27:06
** OFFICIAL CANVASS **

SKAGIT COUNTY, WASHINGTON
GENERAL ELECTION
NOVEMBER 3, 1998

REFERENDUM BILL 49

A -- YES
B -- NO

INITIATIVE TO THE LEGISLATURE 200

C -- YES
D -- NO

precinct name	blts	reg	A	B	total	C	D	total
(145) PRAIRIE	518	841	285	210	495	333	172	505
(146) POINT WILLIAMS	321	425	150	149	299	181	129	310
(147) RIDGEMAY	392	582	192	177	369	240	137	377
(148) ROCKPORT	176	301	79	92	171	84	88	172
(149) SHELTER BAY	549	676	274	262	536	355	183	538
(150) SNEE OOSH	343	458	153	173	326	170	166	336
(151) STERLING	351	541	168	161	329	222	121	343
(152) SUMMIT PARK	183	260	108	66	174	111	69	180
(153) SWINOMISH	519	778	227	266	493	240	255	495
(154) TINGLEY	227	362	125	97	222	146	76	222
(155) VAN FLEET	386	652	213	150	363	262	115	377
(156) VEDERE	165	240	89	67	156	96	66	162
(157) WHITNEY	199	278	92	93	185	118	74	192
(158) ROSARIO	522	721	225	263	488	309	195	504
(159) TERRACE	648	912	324	293	617	412	216	628
(160) STARBIRD	349	490	194	136	330	243	96	339
(162) COUNTY 2	6	6	0	5	5	3	3	6
(163) COUNTY 3	0	0	0	0	0	0	0	0
(201) ANACORTES 1	342	525	165	159	324	194	130	324
(204) ANACORTES 4	336	567	185	128	313	181	142	323
(206) ANACORTES 6	419	516	202	188	390	242	161	403
(207) ANACORTES 7	474	654	239	200	439	272	183	455
(209) ANACORTES 9	539	733	295	217	512	355	171	526
(211) ANACORTES 11	631	801	326	264	590	375	232	607
(217) ANACORTES 17	345	509	194	131	325	190	141	331
(219) ANACORTES 19	398	535	164	208	372	194	197	391
(220) ANACORTES 20	534	720	294	215	509	320	199	519
(221) ANACORTES 21	281	351	153	121	274	185	80	265
(222) ANACORTES 22	357	481	189	156	345	226	124	350
(223) ANACORTES 23	467	642	233	212	445	291	160	451
(224) ANACORTES 24	590	760	316	243	559	383	191	574
(225) ANACORTES 25	228	303	126	94	220	133	87	220
(301) MOUNT VERNON 1	238	463	133	89	222	123	111	234
(302) MOUNT VERNON 2	285	501	151	124	275	179	97	276
(303) MOUNT VERNON 3	244	390	138	91	229	140	99	239
(304) MOUNT VERNON 4	129	255	65	58	123	81	43	124
(305) MOUNT VERNON 5	129	275	72	52	124	61	66	127
(306) MOUNT VERNON 6	238	412	113	112	225	120	110	230
(307) MOUNT VERNON 7	315	460	132	164	296	148	156	304
(308) MOUNT VERNON 8	518	754	254	235	489	292	206	498
(309) MOUNT VERNON 9	218	331	105	100	205	120	87	207
(310) MOUNT VERNON 10	282	558	162	105	267	175	99	274
(311) MOUNT VERNON 11	167	286	82	76	158	81	76	157

981190002

BK1900PG0270

11/17/98 14:27:06
 ** OFFICIAL CANVASS **

Pa

SKAGIT COUNTY, WASHINGTON
 GENERAL ELECTION
 NOVEMBER 3, 1998

REFERENDUM BILL 49

A -- YES
 B -- NO

INITIATIVE TO THE LEGISLATURE 200

C -- YES
 D -- NO

precinct name	blts	reg	A	B	total	C	D	total
(312) MOUNT VERNON 12	304	564	176	95	271	173	111	284
(313) MOUNT VERNON 13	297	454	133	147	280	162	122	284
(314) MOUNT VERNON 14	233	389	114	104	218	137	91	228
(315) MOUNT VERNON 15	174	359	91	63	154	97	63	160
(316) MOUNT VERNON 16	460	686	228	214	442	285	161	446
(317) MOUNT VERNON 17	383	629	193	172	365	210	158	368
(318) MOUNT VERNON 18	241	418	139	81	220	138	89	227
(319) MOUNT VERNON 19	319	659	168	118	286	187	114	301
(320) MOUNT VERNON 20	335	536	182	138	320	207	117	324
(321) MOUNT VERNON 21	391	600	214	156	370	251	130	381
(322) MOUNT VERNON 22	337	503	157	165	322	202	130	332
(323) MOUNT VERNON 23	484	714	241	225	466	295	176	471
(324) MOUNT VERNON 24	236	330	118	106	224	134	93	227
(325) MOUNT VERNON 25	36	55	18	16	34	26	9	35
(401) SEDRO WOOLLEY 1	331	549	195	124	319	225	103	328
(402) SEDRO WOOLLEY 2	416	710	259	139	398	284	119	403
(403) SEDRO WOOLLEY 3	340	588	163	151	314	199	125	324
(404) SEDRO WOOLLEY 4	372	613	192	150	342	233	122	355
(405) SEDRO WOOLLEY 5	119	249	74	41	115	78	38	116
(406) SEDRO WOOLLEY 6	364	653	215	126	341	233	114	347
(407) SEDRO WOOLLEY 7	234	353	131	91	222	136	88	224
(408) SEDRO WOOLLEY 8	149	262	80	57	137	96	45	141
(501) BURLINGTON CENTRAL	235	464	136	85	221	137	89	226
(502) BURLINGTON EAST	223	352	130	78	208	139	79	218
(503) BURLINGTON N.E.	235	465	134	94	228	155	75	230
(504) BURLINGTON N.W.	164	400	98	58	156	98	62	160
(505) BURLINGTON S.E.	293	524	173	110	283	179	105	284
(506) BURLINGTON S.W.	187	356	106	74	180	117	61	178
(507) BURLINGTON WEST	120	232	76	41	117	74	43	117
(508) BURLINGTON NORTH	0	0	0	0	0	0	0	0
(509) BURLINGTON N.W. 2	5	8	0	3	3	0	3	3
(601) CONCRETE	209	406	116	80	196	124	78	202
(701) HAMILTON	69	129	51	16	67	51	18	69
(801) LA CONNER	376	531	146	213	359	187	182	369
(855) LYMAN	107	190	63	32	95	72	26	98
SKAGIT COUNTY	35,621	54,982	18,508	15,236	33,744	21,369	13,073	34,442
LEGISLATIVE DISTRICT 10	9,084	13,404	4,567	4,059	8,626	5,420	3,387	8,807
LEGISLATIVE DISTRICT 40	26,537	41,578	13,941	11,177	25,118	15,949	9,686	25,635

9811190002

BK1900PG0271

11/17/98 14:27:10
** OFFICIAL CANVASS **

SKAGIT COUNTY, WASHINGTON
GENERAL ELECTION
NOVEMBER 3, 1998

UNITED STATES SENATOR					
A -- PATTY MURRAY			D		
B -- LINDA SMITH			R		
precinct name	blts	reg	A	B	total
(101) ALDER	218	380	117	96	213
(103) ALLEN	324	493	157	162	319
(104) DUNBAR	282	412	141	130	271
(105) AVON	292	478	143	140	283
(106) BAKER	88	144	49	38	87
(107) SAUK	463	830	276	180	456
(108) BAY VIEW	471	635	221	237	458
(109) BELFAST	443	769	228	212	440
(110) BIG LAKE	364	533	189	160	349
(111) BIRDSVIEW	232	393	120	97	217
(112) HOEHN	114	187	65	48	113
(113) BOW	355	528	194	153	347
(114) CASCADE	212	310	128	74	202
(115) CEDARDALE	273	411	134	130	264
(116) CLEAR LAKE	399	662	213	172	385
(117) COUNTRY CLUB	229	282	88	126	214
(118) CONWAY	194	291	94	94	188
(119) DEWEY	559	738	298	246	544
(120) DIGBY	34	50	18	15	33
(121) DODGE VALLEY	158	218	105	46	151
(122) EDISON	331	489	154	165	319
(123) HOOGDAL	326	524	161	153	314
(124) FIR	188	272	105	72	177
(125) FRUITDALE	370	617	215	143	358
(126) GEAR	488	808	204	265	469
(127) GUMES	339	424	202	122	324
(128) HAMBURG	171	250	82	80	162
(129) HARMONY	303	446	159	138	297
(130) LAKE SIXTEEN	334	480	141	187	328
(131) LAKE ERIE	288	369	130	150	280
(132) LOOKOUT	591	906	349	234	583
(133) MANSFORD	100	158	45	48	93
(134) MAPES	203	330	105	89	194
(135) MARCH POINT	232	342	127	95	222
(136) MCMURRAY WEST	109	172	66	41	107
(137) NCRAE	272	413	148	112	260
(138) MCMURRAY EAST	77	104	50	26	76
(139) MINKLER	222	363	101	112	213
(140) MONTBORNE	541	818	260	268	528
(141) NOOKACHAMPS	245	356	146	95	241
(142) NORLUM	89	206	36	52	88
(143) OVENELL	289	458	163	119	282
(144) SKYRIDGE	473	698	231	230	461
(145) PRAIRIE	518	841	265	244	509
(146) POINT WILLIAMS	321	425	168	143	311
(147) RIDGEMAY	392	582	185	190	375
(148) ROCKPORT	176	301	115	58	173

9811190002

BK1900PG0272

11/17/98 14:27:10
** OFFICIAL CANVASS **

Pa

SKAGIT COUNTY, WASHINGTON
GENERAL ELECTION
NOVEMBER 3, 1998

UNITED STATES SENATOR
A -- PATTY MURRAY D
B -- LINDA SMITH R

precinct name	blts	reg	A	B	total
(149) SHELTER BAY	549	676	246	289	535
(150) SNEE OOSH	343	458	208	125	333
(151) STERLING	351	541	185	161	346
(152) SUMMIT PARK	183	260	98	81	179
(153) SWINOMISH	519	778	330	173	503
(154) TINGLEY	227	362	118	104	222
(155) VAN FLEET	386	652	206	168	374
(156) VEDERE	165	240	73	88	161
(157) WHITNEY	199	278	99	91	190
(158) ROSARIO	522	721	293	215	508
(159) TERRACE	648	912	284	344	628
(160) STARBIRD	349	490	150	194	344
(162) COUNTY 2	6	6	6	0	6
(163) COUNTY 3	0	0	0	0	0
(201) ANACORTES 1	342	525	178	148	326
(204) ANACORTES 4	336	567	204	118	322
(206) ANACORTES 6	419	516	224	182	406
(207) ANACORTES 7	474	654	272	184	456
(209) ANACORTES 9	539	733	270	257	527
(211) ANACORTES 11	631	801	350	261	611
(217) ANACORTES 17	345	509	206	130	336
(219) ANACORTES 19	398	535	264	121	385
(220) ANACORTES 20	534	720	261	259	520
(221) ANACORTES 21	281	351	133	141	274
(222) ANACORTES 22	357	481	196	149	345
(223) ANACORTES 23	467	642	238	212	450
(224) ANACORTES 24	590	760	256	318	574
(225) ANACORTES 25	228	303	124	100	224
(301) MOUNT VERNON 1	238	463	143	85	228
(302) MOUNT VERNON 2	285	501	134	142	276
(303) MOUNT VERNON 3	244	390	131	102	233
(304) MOUNT VERNON 4	129	255	62	66	128
(305) MOUNT VERNON 5	129	275	79	46	125
(306) MOUNT VERNON 6	238	412	151	80	231
(307) MOUNT VERNON 7	315	460	188	120	308
(308) MOUNT VERNON 8	518	754	312	188	500
(309) MOUNT VERNON 9	218	331	121	91	212
(310) MOUNT VERNON 10	282	558	162	114	276
(311) MOUNT VERNON 11	167	286	101	61	162
(312) MOUNT VERNON 12	304	564	164	129	293
(313) MOUNT VERNON 13	297	454	163	126	289
(314) MOUNT VERNON 14	233	389	133	93	226
(315) MOUNT VERNON 15	174	359	105	60	165
(316) MOUNT VERNON 16	460	686	238	212	450
(317) MOUNT VERNON 17	383	629	245	125	370
(318) MOUNT VERNON 18	241	418	153	78	231
(319) MOUNT VERNON 19	319	659	177	132	309

9811190002

BK1900PG0273

11/17/98 14:27:10
** OFFICIAL CANVASS **

SKAGIT COUNTY, WASHINGTON
GENERAL ELECTION
NOVEMBER 3, 1998

UNITED STATES SENATOR

A -- PATTY MURRAY D
B -- LINDA SMITH R

precinct name	blts	reg	A	B	total
(320) MOUNT VERNON 20	335	536	165	159	324
(321) MOUNT VERNON 21	391	600	205	178	383
(322) MOUNT VERNON 22	337	503	176	156	332
(323) MOUNT VERNON 23	484	714	219	254	473
(324) MOUNT VERNON 24	236	330	125	104	229
(325) MOUNT VERNON 25	36	55	14	21	35
(401) SEDRO WOOLLEY 1	331	549	200	122	322
(402) SEDRO WOOLLEY 2	416	710	211	193	404
(403) SEDRO WOOLLEY 3	340	588	188	144	332
(404) SEDRO WOOLLEY 4	372	613	218	145	363
(405) SEDRO WOOLLEY 5	119	249	66	49	115
(406) SEDRO WOOLLEY 6	364	653	195	156	351
(407) SEDRO WOOLLEY 7	234	353	125	101	226
(408) SEDRO WOOLLEY 8	149	262	76	64	140
(501) BURLINGTON CENTRAL	235	464	146	83	229
(502) BURLINGTON EAST	223	352	129	87	216
(503) BURLINGTON N.E.	235	465	134	96	230
(504) BURLINGTON N.W.	164	400	82	79	161
(505) BURLINGTON S.E.	293	524	154	129	283
(506) BURLINGTON S.W.	187	356	97	88	185
(507) BURLINGTON WEST	120	232	65	53	118
(508) BURLINGTON NORTH	0	0	0	0	0
(509) BURLINGTON N.W. 2	5	8	3	2	5
(601) CONCRETE	209	406	106	94	200
(701) HAMILTON	69	129	42	23	65
(801) LA CONNER	376	531	236	130	366
(855) LYMAN	107	190	62	42	104
SKAGIT COUNTY	35,621	54,982	18,964	15,602	34,566
LEGISLATIVE DISTRICT 10	9,084	13,404	4,656	4,142	8,798
LEGISLATIVE DISTRICT 40	26,537	41,578	14,308	11,460	25,768

9811190002

BK1900PG0274

11/17/98 14:27:14
** OFFICIAL CANVASS **

Page

SKAGIT COUNTY, WASHINGTON
GENERAL ELECTION
NOVEMBER 3, 1998

U.S. REP CONGRESSIONAL DISTRICT 2

A -- GRETHE CAMOERMAYER D
B -- JACK METCALF R

precinct name	blts	reg	A	B	total
(101) ALDER	218	380	90	122	212
(103) ALLEN	324	493	115	200	315
(104) DUNBAR	282	412	110	161	271
(105) AVON	292	478	113	167	280
(106) BAKER	88	144	35	52	87
(107) SAUK	463	830	226	224	450
(108) BAY VIEW	471	635	187	276	463
(109) BELFAST	443	769	172	264	436
(110) BIG LAKE	364	533	165	190	355
(111) BIRDSVIEW	232	393	86	141	227
(112) HOEHN	114	187	56	58	114
(113) BOW	355	528	169	183	352
(114) CASCADE	212	310	110	96	206
(115) CEDARDALE	273	411	91	175	266
(116) CLEAR LAKE	399	662	165	219	384
(117) COUNTRY CLUB	229	282	70	152	222
(118) CONWAY	194	291	64	124	188
(119) DEWEY	559	738	245	301	546
(120) DIGBY	34	50	16	17	33
(121) DODGE VALLEY	158	218	82	71	153
(122) EDISON	331	489	110	213	323
(123) HOOGDAL	326	524	119	202	321
(124) FIR	188	272	76	106	182
(125) FRUITDALE	370	617	165	192	357
(126) GEAR	488	808	144	331	475
(127) GUMES	339	424	187	139	326
(128) HAMBURG	171	250	72	95	167
(129) HARMONY	303	446	120	177	297
(130) LAKE SIXTEEN	334	480	118	207	325
(131) LAKE ERIE	288	369	105	175	280
(132) LOOKOUT	591	906	269	308	577
(133) MANSFORD	100	158	41	50	91
(134) MAPES	203	330	73	127	200
(135) MARCH POINT	232	342	104	121	225
(136) MCMURRAY WEST	109	172	53	52	105
(137) MCRAE	272	413	133	131	264
(138) MCMURRAY EAST	77	104	45	31	76
(139) MINKLER	222	363	70	138	208
(140) MONTBORNE	541	818	207	320	527
(141) NOOKACHAMPS	245	356	104	137	241
(142) NORLUM	89	206	33	56	89
(143) OVENELL	289	458	126	156	282
(144) SKYRIDGE	473	698	169	287	456
(145) PRAIRIE	518	841	203	304	507
(146) POINT WILLIAMS	321	425	134	178	312
(147) RIDGEWAY	392	582	139	236	375
(148) ROCKPORT	176	301	91	81	172

9811190002

BK1900PG0275

11/17/98 14:27:14
 ** OFFICIAL CANVASS **

SKAGIT COUNTY, WASHINGTON
 GENERAL ELECTION
 NOVEMBER 3, 1998

U.S. REP CONGRESSIONAL DISTRICT 2
 A -- GRETHE CAMMERMEYER D
 B -- JACK METCALF R

precinct name	blts	reg	A	B	total
(149) SHELTER BAY	549	676	184	351	535
(150) SNEE OOSH	343	458	161	168	329
(151) STERLING	351	541	112	231	343
(152) SUMMIT PARK	183	260	80	100	180
(153) SWINOMISH	519	778	279	214	493
(154) TINGLEY	227	362	92	132	224
(155) VAN FLEET	386	652	144	232	376
(156) VEDERE	165	240	57	102	159
(157) WHITNEY	199	278	77	116	193
(158) ROSARIO	522	721	246	261	507
(159) TERRACE	648	912	208	409	617
(160) STARBIRD	349	490	109	233	342
(162) COUNTY 2	6	6	5	0	5
(163) COUNTY 3	0	0	0	0	0
(201) ANACORTES 1	342	525	153	171	324
(204) ANACORTES 4	336	567	164	156	320
(206) ANACORTES 6	419	516	172	234	406
(207) ANACORTES 7	474	654	208	244	452
(209) ANACORTES 9	539	733	204	316	520
(211) ANACORTES 11	631	801	266	345	611
(217) ANACORTES 17	345	509	180	156	336
(219) ANACORTES 19	398	535	222	168	390
(220) ANACORTES 20	534	720	176	339	515
(221) ANACORTES 21	281	351	104	170	274
(222) ANACORTES 22	357	481	140	209	349
(223) ANACORTES 23	467	642	183	264	447
(224) ANACORTES 24	590	760	207	368	575
(225) ANACORTES 25	228	303	96	125	221
(301) MOUNT VERNON 1	238	463	105	127	232
(302) MOUNT VERNON 2	285	501	109	167	276
(303) MOUNT VERNON 3	244	390	96	136	232
(304) MOUNT VERNON 4	129	255	44	83	127
(305) MOUNT VERNON 5	129	275	62	64	126
(306) MOUNT VERNON 6	238	412	127	103	230
(307) MOUNT VERNON 7	315	460	153	153	306
(308) MOUNT VERNON 8	518	754	237	267	504
(309) MOUNT VERNON 9	218	331	100	112	212
(310) MOUNT VERNON 10	282	558	131	143	274
(311) MOUNT VERNON 11	167	286	64	97	161
(312) MOUNT VERNON 12	304	564	132	159	291
(313) MOUNT VERNON 13	297	454	116	176	292
(314) MOUNT VERNON 14	233	389	101	125	226
(315) MOUNT VERNON 15	174	359	81	83	164
(316) MOUNT VERNON 16	460	686	167	283	450
(317) MOUNT VERNON 17	383	629	176	199	375
(318) MOUNT VERNON 18	241	418	111	121	232
(319) MOUNT VERNON 19	319	659	111	195	306

BK1900PG0276

9811190002

11/17/98 14:27:14

** OFFICIAL CANVASS **

Pa. *

SKAGIT COUNTY, WASHINGTON
GENERAL ELECTION
NOVEMBER 3, 1998

U.S. REP CONGRESSIONAL DISTRICT 2

A -- GRETHE CAMMERMEYER D
B -- JACK METCALF R

precinct name	blts	reg	A	B	total
(320) MOUNT VERNON 20	335	536	118	204	322
(321) MOUNT VERNON 21	391	600	134	249	383
(322) MOUNT VERNON 22	337	503	127	204	331
(323) MOUNT VERNON 23	484	714	149	324	473
(324) MOUNT VERNON 24	236	330	90	141	231
(325) MOUNT VERNON 25	36	55	12	23	35
(401) SEDRO WOOLLEY 1	331	549	159	164	323
(402) SEDRO WOOLLEY 2	416	710	153	248	401
(403) SEDRO WOOLLEY 3	340	588	156	174	330
(404) SEDRO WOOLLEY 4	372	613	165	195	360
(405) SEDRO WOOLLEY 5	119	249	46	71	117
(406) SEDRO WOOLLEY 6	364	653	153	196	349
(407) SEDRO WOOLLEY 7	234	353	94	136	230
(408) SEDRO WOOLLEY 8	149	262	46	98	144
(501) BURLINGTON CENTRAL	235	464	113	119	232
(502) BURLINGTON EAST	223	352	97	123	220
(503) BURLINGTON N.E.	235	465	105	123	228
(504) BURLINGTON N.W.	164	400	60	99	159
(505) BURLINGTON S.E.	293	524	108	180	288
(506) BURLINGTON S.W.	187	356	75	109	184
(507) BURLINGTON WEST	120	232	43	73	116
(508) BURLINGTON NORTH	0	0	0	0	0
(509) BURLINGTON N.W. 2	5	8	2	2	4
(601) CONCRETE	209	406	76	120	196
(701) HAMILTON	69	129	32	35	67
(801) LA CONNER	376	531	198	172	370
(855) LYMAN	107	190	41	60	101
SKAGIT COUNTY	35,621	54,982	14,581	19,992	34,573
LEGISLATIVE DISTRICT 10	9,084	13,404	3,636	5,165	8,801
LEGISLATIVE DISTRICT 40	26,537	41,578	10,945	14,827	25,772

9811190002

BK1900PG0277

11/17/98 14:27:18
** OFFICIAL CANVASS **

Page

SKAGIT COUNTY, WASHINGTON
GENERAL ELECTION
NOVEMBER 3, 1998

STATE REPRESENTATIVE DISTRICT 10, POSITION 1

A -- DAVE ANDERSON D
B -- GORDON KOETJE R

STATE REPRESENTATIVE DISTRICT 10, POSITION 2

C -- ALEC MCDUGALL D
D -- KELLY BARLEAN R

precinct name	blts	reg	A	B	total	C	D	total
(104) DUNBAR	282	412	148	115	263	153	107	260
(105) AVON	292	478	161	112	273	161	113	274
(110) BIG LAKE	364	533	197	144	341	177	163	340
(115) CEDARDALE	273	411	136	124	260	137	115	252
(117) COUNTRY CLUB	229	282	90	125	215	78	136	214
(118) CONWAY	194	291	90	96	186	92	91	183
(119) DEWEY	559	738	304	228	532	286	236	522
(121) DODGE VALLEY	158	218	104	46	150	100	49	149
(124) FIR	188	272	116	61	177	114	64	178
(126) GEAR	488	808	205	241	446	179	260	439
(129) HARMONY	303	446	159	124	283	166	127	293
(130) LAKE SIXTEEN	334	480	151	170	321	133	186	319
(136) MCMURRAY WEST	109	172	64	37	101	63	37	100
(143) OVENELL	289	458	180	95	275	160	103	263
(147) RIDGEWAY	392	582	188	177	365	179	188	367
(149) SHELTER BAY	549	676	252	267	519	203	305	508
(150) SNEE OOSH	343	458	215	104	319	197	103	300
(152) SUMMIT PARK	183	260	102	74	176	92	79	171
(153) SWINOMISH	519	778	323	167	490	305	184	489
(156) VEDERE	165	240	73	81	154	79	76	155
(157) WHITNEY	199	278	95	90	185	85	97	182
(158) ROSARIO	522	721	277	209	486	257	226	483
(159) TERRACE	648	912	279	311	590	272	308	580
(160) STARBIRD	349	490	165	169	334	145	183	328
(163) COUNTY 3	0	0	0	0	0	0	0	0
(301) MOUNT VERNON 1	238	463	141	82	223	146	80	226
(302) MOUNT VERNON 2	285	501	142	130	272	134	128	262
(305) MOUNT VERNON 5	129	275	78	45	123	84	43	127
(507) BURLINGTON WEST	120	232	60	51	111	58	52	110
(508) BURLINGTON NORTH	0	0	0	0	0	0	0	0
(509) BURLINGTON N.W. 2	5	8	3	1	4	3	1	4
(801) LA CONNER	376	531	247	110	357	222	131	353
SKAGIT COUNTY	9,084	13,404	4,745	3,786	8,531	4,460	3,971	8,431
LEGISLATIVE DISTRICT 10	9,084	13,404	4,745	3,786	8,531	4,460	3,971	8,431

9811190002

BK1900PG0278

11/17/98 14:27:21
** OFFICIAL CANVASS **

Pa:

SKAGIT COUNTY, WASHINGTON
GENERAL ELECTION
NOVEMBER 3, 1998

STATE REPRESENTATIVE DISTRICT 40, POSITION 1
A -- DAVE QUALL D

STATE REPRESENTATIVE DISTRICT 40, POSITION 2
B -- JEFF MORRIS D
C -- STEVE CHRONISTER R

precinct name	blts	reg	A	total	B	C	total
(101) ALDER	218	380	157	157	118	80	198
(103) ALLEN	324	493	223	223	142	154	296
(106) BAKER	88	144	56	56	44	34	78
(107) SAUK	463	830	339	339	273	141	414
(108) BAY VIEW	471	635	332	332	235	206	441
(109) BELFAST	443	769	304	304	199	194	393
(111) BIRDSVIEW	232	393	177	177	114	99	213
(112) HOEHN	114	187	79	79	61	44	105
(113) BOW	355	528	261	261	183	141	324
(114) CASCADE	212	310	153	153	121	64	185
(116) CLEAR LAKE	399	662	295	295	202	152	354
(120) DIGBY	34	50	26	26	17	12	29
(122) EDISON	331	489	225	225	148	146	294
(123) HOOGDAL	326	524	231	231	151	140	291
(125) FRUITDALE	370	617	271	271	216	121	337
(127) GUEMES	339	424	225	225	213	94	307
(128) HAMBURG	171	250	130	130	88	70	158
(131) LAKE ERIE	288	369	173	173	132	142	274
(132) LOOKOUT	591	906	425	425	335	201	536
(133) MANSFORD	100	158	57	57	46	29	75
(134) MAPES	203	330	152	152	102	78	180
(135) MARCH POINT	232	342	168	168	141	75	216
(137) MCRAE	272	413	193	193	157	97	254
(138) MCMURRAY EAST	77	104	57	57	46	20	66
(139) MINKLER	222	363	148	148	94	99	193
(140) MONTBORNE	541	818	353	353	270	220	490
(141) NOOKACHAMPS	245	356	193	193	141	76	217
(142) NORLUM	89	206	61	61	34	44	78
(144) SKYRIDGE	473	698	328	328	226	201	427
(145) PRAIRIE	518	841	370	370	258	207	465
(146) POINT WILLIAMS	321	425	221	221	150	132	282
(148) ROCKPORT	176	301	132	132	112	47	159
(151) STERLING	351	541	240	240	167	144	311
(154) TINGLEY	227	362	147	147	106	99	205
(155) VAN FLEET	386	652	260	260	200	144	344
(162) COUNTY 2	6	6	6	6	6	0	6
(201) ANACORTES 1	342	525	220	220	190	126	316
(204) ANACORTES 4	336	567	238	238	200	105	305
(206) ANACORTES 6	419	516	279	279	228	158	386
(207) ANACORTES 7	474	654	335	335	282	156	438
(209) ANACORTES 9	539	733	359	359	257	235	492
(211) ANACORTES 11	631	801	417	417	352	236	588
(217) ANACORTES 17	345	509	242	242	201	122	323
(219) ANACORTES 19	398	535	277	277	262	102	364

9811190002

BK1900PG0279

11/17/98 14:27:21
** OFFICIAL CANVASS **

Page

SKAGIT COUNTY, WASHINGTON
GENERAL ELECTION
NOVEMBER 3, 1998

STATE REPRESENTATIVE DISTRICT 40, POSITION 1
A -- DAVE QUALL D

STATE REPRESENTATIVE DISTRICT 40, POSITION 2
B -- JEFF MORRIS D
C -- STEVE CHRONISTER R

precinct name	blts	reg	A	total	B	C	total
(220) ANACORTES 20	534	720	358	358	265	230	495
(221) ANACORTES 21	281	351	159	159	136	128	264
(222) ANACORTES 22	357	481	228	228	181	157	338
(223) ANACORTES 23	467	642	297	297	236	191	427
(224) ANACORTES 24	590	760	338	338	243	292	535
(225) ANACORTES 25	228	303	154	154	120	84	204
(303) MOUNT VERNON 3	244	390	172	172	117	102	219
(304) MOUNT VERNON 4	129	255	101	101	65	57	122
(306) MOUNT VERNON 6	238	412	184	184	143	75	218
(307) MOUNT VERNON 7	315	460	235	235	177	112	289
(308) MOUNT VERNON 8	518	754	394	394	288	189	477
(309) MOUNT VERNON 9	218	331	178	178	129	76	205
(310) MOUNT VERNON 10	282	558	210	210	151	103	254
(311) MOUNT VERNON 11	167	286	123	123	96	54	150
(312) MOUNT VERNON 12	304	564	212	212	158	107	265
(313) MOUNT VERNON 13	297	454	213	213	155	119	274
(314) MOUNT VERNON 14	233	389	178	178	130	85	215
(315) MOUNT VERNON 15	174	359	126	126	97	57	154
(316) MOUNT VERNON 16	460	686	326	326	232	199	431
(317) MOUNT VERNON 17	383	629	301	301	221	131	352
(318) MOUNT VERNON 18	241	418	167	167	137	80	217
(319) MOUNT VERNON 19	319	659	232	232	149	128	277
(320) MOUNT VERNON 20	335	536	245	245	152	158	310
(321) MOUNT VERNON 21	391	600	268	268	182	181	363
(322) MOUNT VERNON 22	337	503	242	242	169	142	311
(323) MOUNT VERNON 23	484	714	338	338	207	249	456
(324) MOUNT VERNON 24	236	330	177	177	106	110	216
(325) MOUNT VERNON 25	36	55	22	22	14	19	33
(401) SEDRO WOOLLEY 1	331	549	235	235	188	115	303
(402) SEDRO WOOLLEY 2	416	710	297	297	206	170	376
(403) SEDRO WOOLLEY 3	340	588	248	248	188	130	318
(404) SEDRO WOOLLEY 4	372	613	278	278	200	139	339
(405) SEDRO WOOLLEY 5	119	249	86	86	59	51	110
(406) SEDRO WOOLLEY 6	364	653	265	265	193	127	320
(407) SEDRO WOOLLEY 7	234	353	163	163	118	88	206
(408) SEDRO WOOLLEY 8	149	262	113	113	76	61	137
(501) BURLINGTON CENTRAL	235	464	161	161	133	79	212
(502) BURLINGTON EAST	223	352	173	173	114	85	199
(503) BURLINGTON N.E.	235	465	186	186	136	75	211
(504) BURLINGTON N.W.	164	400	116	116	78	69	147
(505) BURLINGTON S.E.	293	524	202	202	141	131	272
(506) BURLINGTON S.W.	187	356	123	123	93	73	166
(601) CONCRETE	209	406	137	137	95	89	184
(701) HAMILTON	69	129	47	47	37	24	61

9811190002

BK1900PG0280

11/17/98 14:27:21
** OFFICIAL CANVASS **

Page

SKAGIT COUNTY, WASHINGTON
GENERAL ELECTION
NOVEMBER 3, 1998

STATE REPRESENTATIVE DISTRICT 40, POSITION 1
A -- DAVE QUALL D

STATE REPRESENTATIVE DISTRICT 40, POSITION 2
B -- JEFF MORRIS D
C -- STEVE CHRONISTER R

precinct name	blts	reg	A	total	B	C	total
(855) LYMAN	107	190	72	72	53	41	94
SKAGIT COUNTY	26,537	41,578	18,615	18,615	13,784	10,349	24,133
LEGISLATIVE DISTRICT 40	26,537	41,578	18,615	18,615	13,784	10,349	24,133

9811190002

BK1900PG0281

11/17/98 14:27:25

** OFFICIAL CANVASS **

SKAGIT COUNTY, WASHINGTON
GENERAL ELECTION
NOVEMBER 3, 1998

ASSESSOR - 4 YEAR TERM
A -- MARK LEANDER R

AUDITOR - 4 YEAR TERM
B -- KATHY HILL R

CLERK - 4 YEAR TERM
C -- PHYLLIS COOLE-MCKEEHEN D
D -- MARK HULST R

precinct name	blts	reg	A	total	B	total	C	D	total
(101) ALDER	218	380	143	143	138	138	93	106	199
(103) ALLEN	324	493	225	225	226	226	131	162	293
(104) DUNBAR	282	412	191	191	186	186	116	142	258
(105) AVON	292	478	219	219	209	209	115	146	261
(106) BAKER	88	144	59	59	55	55	52	28	80
(107) SAUK	463	830	294	294	307	307	252	158	410
(108) BAY VIEW	471	635	354	354	337	337	201	237	438
(109) BELFAST	443	769	296	296	297	297	176	219	395
(110) BIG LAKE	364	533	244	244	242	242	152	178	330
(111) BIRDSVIEW	232	393	176	176	173	173	120	102	222
(112) HOEHN	114	187	66	66	72	72	60	42	102
(113) BOW	355	528	231	231	229	229	167	151	318
(114) CASCADE	212	310	131	131	126	126	106	86	192
(115) CEDARDALE	273	411	201	201	195	195	126	112	238
(116) CLEAR LAKE	399	662	267	267	269	269	197	160	357
(117) COUNTRY CLUB	229	282	182	182	183	183	74	134	208
(118) CONWAY	194	291	132	132	132	132	86	88	174
(119) DEWEY	559	738	362	362	358	358	274	223	497
(120) DIGBY	34	50	21	21	23	23	16	13	29
(121) DODGE VALLEY	158	218	110	110	112	112	88	51	139
(122) EDISON	331	489	243	243	221	221	136	160	296
(123) HOOGDAL	326	524	235	235	229	229	128	165	293
(124) FIR	188	272	134	134	122	122	89	74	163
(125) FRUITDALE	370	617	264	264	265	265	187	161	348
(126) GEAR	488	808	375	375	354	354	193	250	443
(127) GUEMES	339	424	198	198	198	198	171	114	285
(128) HAMBURG	171	250	116	116	113	113	72	87	159
(129) HARMONY	303	446	214	214	211	211	143	129	272
(130) LAKE SIXTEEN	334	480	251	251	254	254	130	176	306
(131) LAKE ERIK	288	369	198	198	203	203	109	143	252
(132) LOOKOUT	591	906	354	354	364	364	292	231	523
(133) MANSFORD	100	158	48	48	46	46	45	25	70
(134) MAPES	203	330	150	150	153	153	91	90	181
(135) MARCH POINT	232	342	154	154	157	157	120	90	210
(136) MCMURRAY WEST	109	172	72	72	73	73	61	32	93
(137) MCRAE	272	423	177	177	185	185	135	105	240
(138) MCMURRAY EAST	77	104	47	47	52	52	47	25	72
(139) MINKLER	222	363	148	148	143	143	87	103	190
(140) MONTBORNE	541	818	362	362	351	351	219	246	465
(141) NOOKACHAMPS	245	356	181	181	173	173	125	100	225
(142) NORLUM	89	206	54	54	58	58	34	51	85

9811190002

BK1900PG0282

11/17/98 14:27:25
 ** OFFICIAL CANVASS **

Pa

SKAGIT COUNTY, WASHINGTON
 GENERAL ELECTION
 NOVEMBER 3, 1998

ASSESSOR - 4 YEAR TERM
 A -- MARK LEANDER R

AUDITOR - 4 YEAR TERM
 B -- KATHY HILL R

CLERK - 4 YEAR TERM
 C -- PHYLLIS COOLE-MCKEEHEN D
 D -- MARK HULST R

precinct name	blts	reg	A	total	B	total	C	D	total
(143) OVENELL	289	458	217	217	210	210	148	121	269
(144) SKYRIDGE	473	698	324	324	315	315	195	221	416
(145) PRAIRIE	518	841	367	367	360	360	230	225	455
(146) POINT WILLIAMS	321	425	225	225	213	213	144	137	281
(147) RIDGEWAY	392	582	280	280	281	281	152	193	345
(148) ROCKPORT	176	301	102	102	111	111	106	57	163
(149) SHELTER BAY	549	676	386	386	380	380	205	288	493
(150) SNEE OOSH	343	458	208	208	215	215	177	110	287
(151) STERLING	351	541	230	230	232	232	154	159	313
(152) SUMMIT PARK	183	260	113	113	114	114	89	74	163
(153) SWINOMISH	519	778	357	357	361	361	268	179	447
(154) TINGLEY	227	362	148	148	148	148	99	101	200
(155) VAN FLEET	386	652	250	250	259	259	175	163	338
(156) VEDERE	165	240	133	133	132	132	69	83	152
(157) WHITNEY	199	278	153	153	148	148	79	97	176
(158) ROSARIO	522	721	351	351	346	346	235	213	448
(159) TERRACE	648	912	486	486	468	468	241	341	582
(160) STARBIRD	349	490	265	265	265	265	131	183	314
(162) COUNTY 2	6	6	3	3	3	3	5	0	5
(163) COUNTY 3	0	0	0	0	0	0	0	0	0
(201) ANACORTES 1	342	525	220	220	217	217	170	127	297
(204) ANACORTES 4	336	567	216	216	214	214	180	125	305
(206) ANACORTES 6	419	516	289	289	283	283	181	193	374
(207) ANACORTES 7	474	654	291	291	303	303	229	185	414
(209) ANACORTES 9	539	733	370	370	376	376	223	250	473
(211) ANACORTES 11	631	801	417	417	413	413	298	268	566
(217) ANACORTES 17	345	509	223	223	232	232	189	121	310
(219) ANACORTES 19	398	535	232	232	231	231	222	124	346
(220) ANACORTES 20	534	720	374	374	382	382	212	264	476
(221) ANACORTES 21	281	351	177	177	188	188	105	134	239
(222) ANACORTES 22	357	481	237	237	245	245	148	175	323
(223) ANACORTES 23	467	642	289	289	295	295	187	216	403
(224) ANACORTES 24	590	760	378	378	381	381	215	305	520
(225) ANACORTES 25	228	303	140	140	143	143	112	82	194
(301) MOUNT VERNON 1	238	463	166	166	166	166	118	92	210
(302) MOUNT VERNON 2	285	501	208	208	211	211	136	127	263
(303) MOUNT VERNON 3	244	390	184	184	197	197	118	108	226
(304) MOUNT VERNON 4	129	255	92	92	91	91	61	57	118
(305) MOUNT VERNON 5	129	275	90	90	91	91	64	53	117
(306) MOUNT VERNON 6	238	412	154	154	153	153	126	87	213
(307) MOUNT VERNON 7	315	460	219	219	222	222	145	145	290

11/17/98 14:27:25
 ** OFFICIAL CANVASS **

Pa:

SKAGIT COUNTY, WASHINGTON
 GENERAL ELECTION
 NOVEMBER 3, 1998

ASSESSOR - 4 YEAR TERM
 A -- MARK LEANDER R
 AUDITOR - 4 YEAR TERM
 B -- KATHY HILL R
 CLERK - 4 YEAR TERM
 C -- PHYLLIS COOLE-MCKEEHEN D
 D -- MARK HULST R

precinct name	blts	reg	A	total	B	total	C	D	total
(308) MOUNT VERNON 8	518	754	352	352	360	360	260	213	473
(309) MOUNT VERNON 9	218	331	157	157	155	155	105	92	197
(310) MOUNT VERNON 10	282	558	210	210	203	203	121	127	248
(311) MOUNT VERNON 11	167	286	119	119	118	118	77	72	149
(312) MOUNT VERNON 12	304	564	207	207	204	204	131	132	263
(313) MOUNT VERNON 13	297	454	206	206	204	204	118	150	268
(314) MOUNT VERNON 14	233	389	168	168	169	169	111	100	211
(315) MOUNT VERNON 15	174	359	114	114	109	109	87	66	153
(316) MOUNT VERNON 16	460	686	322	322	302	302	179	236	415
(317) MOUNT VERNON 17	383	629	261	261	258	258	190	148	338
(318) MOUNT VERNON 18	241	418	155	155	156	156	128	82	210
(319) MOUNT VERNON 19	319	659	228	228	227	227	144	142	286
(320) MOUNT VERNON 20	335	536	244	244	236	236	138	159	297
(321) MOUNT VERNON 21	391	600	279	279	285	285	172	186	358
(322) MOUNT VERNON 22	337	503	241	241	233	233	142	167	309
(323) MOUNT VERNON 23	484	714	348	348	352	352	181	260	441
(324) MOUNT VERNON 24	236	330	167	167	160	160	90	127	217
(325) MOUNT VERNON 25	36	55	18	18	20	20	10	23	33
(401) SEDRO WOOLLEY 1	331	549	235	235	234	234	175	122	297
(402) SEDRO WOOLLEY 2	416	710	297	297	289	289	184	196	380
(403) SEDRO WOOLLEY 3	340	588	236	236	234	234	170	142	312
(404) SEDRO WOOLLEY 4	372	613	251	251	246	246	185	156	341
(405) SEDRO WOOLLEY 5	119	249	75	75	78	78	51	54	105
(406) SEDRO WOOLLEY 6	364	653	248	248	262	262	180	147	327
(407) SEDRO WOOLLEY 7	234	353	162	162	165	165	104	109	213
(408) SEDRO WOOLLEY 8	149	262	109	109	112	112	58	71	129
(501) BURLINGTON CENTRAL	235	464	163	163	161	161	120	92	212
(502) BURLINGTON EAST	223	352	167	167	159	159	105	101	206
(503) BURLINGTON N.E.	235	465	172	172	163	163	113	99	212
(504) BURLINGTON N.W.	164	400	120	120	120	120	69	79	148
(505) BURLINGTON S.E.	293	524	213	213	215	215	123	143	266
(506) BURLINGTON S.W.	187	356	124	124	132	132	83	83	166
(507) BURLINGTON WEST	120	232	85	85	86	86	44	61	105
(508) BURLINGTON NORTH	0	0	0	0	0	0	0	0	0
(509) BURLINGTON N.W. 2	5	8	5	5	4	4	3	1	4
(601) CONCRETE	209	406	139	139	139	139	101	91	192
(701) HAMILTON	69	129	36	36	36	36	34	28	62
(801) LA CONNER	376	531	220	220	211	211	193	129	322
(855) LYMAN	107	190	70	70	64	64	44	49	93
SKAGIT COUNTY	35,621	54,982	24,366	24,366	24,250	24,250	16,080	15,713	31,793

9811190002

BK1900PG0284

11/17/98 14:27:25
** OFFICIAL CANVASS **

Pa

SKAGIT COUNTY, WASHINGTON
GENERAL ELECTION
NOVEMBER 3, 1998

ASSESSOR - 4 YEAR TERM
A -- MARK LEANDER R

AUDITOR - 4 YEAR TERM
B -- KATHY HILL R

CLERK - 4 YEAR TERM
C -- PHYLLIS COOLE-MCKEEHEN D
D -- MARK HULST R

precinct name	blts	reg	A	total	B	total	C	D	total
LEGISLATIVE DISTRICT 10	9,084	13,404	6,410	6,410	6,320	6,320	3,999	4,080	8,079
LEGISLATIVE DISTRICT 40	26,537	41,578	17,956	17,956	17,930	17,930	12,081	11,633	23,714

9811190002

BK1900PG0285

11/17/98 14:27:29
 ** OFFICIAL CANVASS **

SKAGIT COUNTY, WASHINGTON
 GENERAL ELECTION
 NOVEMBER 3, 1998

SKAGIT COUNTY COMMISSIONER, DISTRICT 3 - 4 YEAR TERM

A -- VIRGINIA "GINNY" GOOD D
 B -- TED W ANDERSON R
 C -- PAUL VANCE CIN

precinct name	blts	reg	A	B	C	total
(101) ALDER	218	380	63	137	10	210
(103) ALLEN	324	493	105	182	11	298
(104) DUNBAR	282	412	117	134	10	261
(105) AVON	292	478	111	149	13	273
(106) BAKER	88	144	32	50	2	84
(107) SAUK	463	830	215	210	14	439
(108) BAY VIEW	471	635	176	246	20	442
(109) BELFAST	443	769	156	227	23	406
(110) BIG LAKE	364	533	143	182	15	340
(111) BIRDSVIEW	232	393	58	154	13	225
(112) HOEHN	114	187	43	56	7	106
(113) BOW	355	528	151	156	19	326
(114) CASCADE	212	310	84	105	14	203
(115) CEDARDALE	273	411	103	137	9	249
(116) CLEAR LAKE	399	662	173	181	17	371
(117) COUNTRY CLUB	229	282	52	152	5	209
(118) CONWAY	194	291	80	85	10	175
(119) DEWEY	559	738	210	270	23	503
(120) DIGBY	34	50	14	13	2	29
(121) DODGE VALLEY	158	213	98	49	2	149
(122) EDISON	331	489	116	190	8	314
(123) HOOGDAL	326	524	89	202	17	308
(124) FIR	188	272	96	78	6	180
(125) FRUITDALE	370	617	129	216	8	353
(126) GEAR	488	808	124	315	24	463
(127) GUEMES	339	424	165	126	13	304
(128) HAMBURG	171	250	79	73	8	160
(129) HARMONY	303	446	134	135	11	280
(130) LAKE SIXTEEN	334	480	110	182	16	308
(131) LAKE ERIE	288	369	93	159	11	263
(132) LOOKOUT	591	906	251	248	35	534
(133) MANSFORD	100	158	37	35	2	74
(134) MAPES	203	330	76	107	13	196
(135) MARCH POINT	232	342	96	104	13	213
(136) MCMURRAY WEST	109	172	58	34	6	98
(137) MCRAE	272	413	110	135	14	259
(138) MCMURRAY EAST	77	104	42	29	4	75
(139) MINKLER	222	363	79	122	8	209
(140) MONTBORNE	541	818	200	274	22	496
(141) NOOKACHAMPS	245	356	97	121	11	229
(142) NORLUM	89	206	38	46	2	86
(143) OVENELL	289	458	116	133	22	271
(144) SKYRIDGE	473	698	167	243	16	426
(145) PRAIRIE	518	841	195	271	24	490
(146) POINT WILLIAMS	321	425	121	167	8	296
(147) RIDGEWAY	392	582	152	180	20	352

11/17/98 14:27:39
 ** OFFICIAL CANVASS **

PAG

SKAGIT COUNTY, WASHINGTON
 GENERAL ELECTION
 NOVEMBER 3, 1998

SKAGIT COUNTY COMMISSIONER, DISTRICT 3 - 4 YEAR TERM

A -- VIRGINIA "GINNY" GOOD D
 B -- TED W ANDERSON R
 C -- PAUL VANCE CIN

precinct name	bits	reg	A	B	C	total
(148) ROCKPORT	176	301	94	72	3	169
(149) SHELTER BAY	549	676	169	315	12	496
(150) SNEE OOSH	343	458	175	111	14	300
(151) STERLING	351	541	110	210	11	331
(152) SUMMIT PARK	183	260	77	83	10	170
(153) SWINOMISH	519	778	271	191	6	468
(154) TINGLEY	227	362	80	130	7	217
(155) VAN FLEET	386	652	129	226	16	371
(156) VEDERE	165	240	45	103	12	159
(157) WHITNEY	199	278	93	89	3	185
(158) ROSARIO	522	721	189	250	19	458
(159) TERRACE	648	912	191	374	19	584
(160) STARBIRD	349	490	122	191	14	327
(162) COUNTY 2	6	6	3	3	0	6
(163) COUNTY 3	0	0	0	0	0	0
(201) ANACORTES 1	342	525	141	143	8	292
(204) ANACORTES 4	336	567	167	124	17	308
(206) ANACORTES 6	419	516	162	199	12	373
(207) ANACORTES 7	474	654	197	204	21	422
(209) ANACORTES 9	539	733	175	265	24	464
(211) ANACORTES 11	631	801	256	287	18	561
(217) ANACORTES 17	345	509	160	125	17	302
(219) ANACORTES 19	398	535	198	137	23	358
(220) ANACORTES 20	534	720	184	278	24	486
(221) ANACORTES 21	281	351	89	154	8	251
(222) ANACORTES 22	357	481	121	192	11	324
(223) ANACORTES 23	467	642	157	227	15	399
(224) ANACORTES 24	590	760	172	351	9	532
(225) ANACORTES 25	228	303	91	103	8	202
(301) MOUNT VERNON 1	238	463	102	99	19	220
(302) MOUNT VERNON 2	285	501	114	144	12	270
(303) MOUNT VERNON 3	244	390	97	119	12	228
(304) MOUNT VERNON 4	129	255	53	62	4	119
(305) MOUNT VERNON 5	129	275	61	52	8	121
(306) MOUNT VERNON 6	238	412	123	95	7	225
(307) MOUNT VERNON 7	315	460	131	140	18	289
(308) MOUNT VERNON 8	518	754	240	212	24	476
(309) MOUNT VERNON 9	218	331	99	91	8	198
(310) MOUNT VERNON 10	282	558	114	126	15	255
(311) MOUNT VERNON 11	167	286	52	81	12	145
(312) MOUNT VERNON 12	304	564	113	145	9	267
(313) MOUNT VERNON 13	297	454	100	160	10	270
(314) MOUNT VERNON 14	233	389	102	106	9	217
(315) MOUNT VERNON 15	174	359	77	70	7	154
(316) MOUNT VERNON 16	460	686	172	238	21	431
(317) MOUNT VERNON 17	383	629	176	146	25	347

11/17/98 14:27:29

** OFFICIAL CANVASS **

Pa

SKAGIT COUNTY, WASHINGTON
GENERAL ELECTION
NOVEMBER 3, 1998

SKAGIT COUNTY COMMISSIONER, DISTRICT 3 - 4 YEAR TERM

A -- VIRGINIA "GINNY" GOOD D
B -- TED W ANDERSON R
C -- PAUL VANCE CIN

precinct name	blts	reg	A	B	C	total
(318) MOUNT VERNON 18	241	418	111	100	9	220
(319) MOUNT VERNON 19	319	659	107	161	19	287
(320) MOUNT VERNON 20	335	536	117	182	12	311
(321) MOUNT VERNON 21	391	600	146	200	18	364
(322) MOUNT VERNON 22	337	503	130	160	16	306
(323) MOUNT VERNON 23	484	714	144	276	11	431
(324) MOUNT VERNON 24	236	330	90	120	7	217
(325) MOUNT VERNON 25	36	55	8	22	2	32
(401) SEDRO WOOLLEY 1	331	549	134	162	14	310
(402) SEDRO WOOLLEY 2	416	710	127	246	21	394
(403) SEDRO WOOLLEY 3	340	588	136	172	14	322
(404) SEDRO WOOLLEY 4	372	613	124	208	24	356
(405) SEDRO WOOLLEY 5	119	249	42	65	4	111
(406) SEDRO WOOLLEY 6	364	653	117	211	13	341
(407) SEDRO WOOLLEY 7	234	353	81	133	6	220
(408) SEDRO WOOLLEY 8	149	262	43	85	5	133
(501) BURLINGTON CENTRAL	235	464	107	95	17	219
(502) BURLINGTON EAST	223	352	80	113	14	207
(503) BURLINGTON N.E.	235	465	100	105	14	219
(504) BURLINGTON N.W.	164	400	62	78	7	147
(505) BURLINGTON S.E.	293	524	100	149	16	265
(506) BURLINGTON S.W.	187	356	64	92	15	171
(507) BURLINGTON WEST	120	232	51	53	4	108
(508) BURLINGTON NORTH	0	0	0	0	0	0
(509) BURLINGTON N.W. 2	5	8	1	3	0	4
(601) CONCRETE	209	406	69	124	8	201
(701) HAMILTON	69	129	24	35	4	63
(801) LA CONNER	376	531	205	129	12	346
(855) LYMAN	107	190	25	71	3	99
SKAGIT COUNTY	35,621	54,982	13,643	17,573	1,470	32,686
LEGISLATIVE DISTRICT 10	9,084	13,404	3,570	4,402	355	8,327
LEGISLATIVE DISTRICT 40	26,537	41,578	10,073	13,171	1,115	24,359

9811190002

BK1900PG0288

11/17/98 14:27:33
 ** OFFICIAL CANVASS **

Pa:

SKAGIT COUNTY, WASHINGTON
 GENERAL ELECTION
 NOVEMBER 3, 1998

CORONER - 4 YEAR TERM
 A -- BRUCE BACON D

 PROSECUTING ATTORNEY - 4 YEAR TERM
 B -- TOM VERGE D
 C -- GARL LONG R

 SHERIFF - 4 YEAR TERM
 D -- ED GOODMAN D

 TREASURER - 4 YEAR TERM
 E -- JUDYANN MENISH R

precinct name	blts	reg	A	total	B	C	total	D	total	E	total
(101) ALDER	218	380	162	162	127	82	209	162	162	148	148
(103) ALLEN	324	493	228	228	164	137	301	223	223	233	233
(104) DUNBAR	282	412	201	201	155	107	262	204	204	192	192
(105) AVON	292	478	222	222	150	117	267	216	216	210	210
(106) BAKER	88	144	59	59	43	40	83	57	57	61	61
(107) SAUK	463	830	350	350	265	166	431	361	361	311	311
(108) BAY VIEW	471	635	344	344	236	218	454	362	362	348	348
(109) BELFAST	443	769	298	298	223	194	417	306	306	314	314
(110) BIG LAKE	364	533	253	253	193	153	346	260	260	241	241
(111) BIRDSVIEW	232	393	186	186	120	104	224	187	187	189	189
(112) HOEHN	114	187	77	77	67	36	103	83	83	75	75
(113) BOW	355	528	253	253	199	125	324	255	255	231	231
(114) CASCADE	212	310	156	156	124	70	194	157	157	132	132
(115) CEDARDALE	273	411	197	197	139	122	261	206	206	202	202
(116) CLEAR LAKE	399	662	279	279	213	144	357	292	292	269	269
(117) COUNTRY CLUB	229	282	178	178	86	118	204	179	179	184	184
(118) CONWAY	194	291	141	141	94	83	177	139	139	136	136
(119) DEWEY	559	738	364	364	252	261	513	391	391	383	383
(120) DIGBY	34	50	21	21	15	16	31	22	22	24	24
(121) DODGE VALLEY	158	218	116	116	93	56	149	129	129	116	116
(122) EDISON	331	489	212	212	169	140	309	225	225	239	239
(123) HOOGDAL	326	524	232	232	155	145	300	235	235	234	234
(124) FIR	188	272	150	150	97	79	176	148	148	133	133
(125) FRUITDALE	370	617	284	284	217	137	354	289	289	272	272
(126) GEAR	488	808	328	328	201	256	457	358	358	386	386
(127) GUENES	339	424	216	216	196	106	302	233	233	208	208
(128) HAMBURG	171	250	130	130	95	68	163	129	129	119	119
(129) HARMONY	303	446	213	213	158	123	281	222	222	221	221
(130) LAKE SIXTEEN	334	480	253	253	141	178	319	254	254	256	256
(131) LAKE ERIE	288	369	174	174	108	153	261	175	175	200	200
(132) LOOKOUT	591	906	392	392	328	208	536	419	419	373	373
(133) MANSFORD	100	158	55	55	50	31	81	53	53	39	39
(134) MAPES	203	330	156	156	101	90	191	164	164	153	153
(135) MARCH POINT	232	342	166	166	117	93	210	176	176	160	160
(136) MCMURRAY WEST	109	172	83	83	72	29	101	80	80	71	71
(137) MCRAE	272	413	192	192	160	99	259	200	200	185	185
(138) MCMURRAY EAST	77	104	59	59	49	24	73	59	59	53	53
(139) MYNKLER	222	363	146	146	119	82	201	152	152	151	151

9811190002

BK1900PG0289

11/17/98 14:27:33
 ** OFFICIAL CANVASS **

Pa:

SKAGIT COUNTY, WASHINGTON
 GENERAL ELECTION
 NOVEMBER 3, 1998

CORONER - 4 YEAR TERM
 A -- BRUCE BACON D

PROSECUTING ATTORNEY - 4 YEAR TERM
 B -- TOM VERGE D
 C -- GARL LONG R

SHERIFF - 4 YEAR TERM
 D -- ED GOODMAN D

TREASURER - 4 YEAR TERM
 E -- JUDYANN MENISH R

precinct name	blts	reg	A	total	B	C	total	D	total	E	total
(140) MONTORNE	541	818	343	343	248	243	491	359	359	363	383
(141) NOOKACHAMPS	245	356	181	181	129	96	225	184	184	184	184
(142) NORLUM	89	206	59	59	46	41	87	62	62	59	59
(143) OVENELL	289	458	239	239	191	81	272	225	225	214	214
(144) SKYRIDGE	473	698	322	322	208	235	443	330	330	315	315
(145) PRAIRIE	518	841	371	371	266	212	478	388	388	381	381
(146) POINT WILLIAMS	321	425	210	210	137	155	292	225	225	221	221
(147) RIDGEWAY	392	582	267	267	207	156	363	279	279	281	281
(148) ROCKPORT	176	301	131	131	108	61	169	133	133	115	115
(149) SHELTER BAY	549	676	368	368	192	314	506	366	366	389	389
(150) SNEE OOSH	343	458	247	247	177	140	317	241	241	230	230
(151) STERLING	351	541	245	245	166	164	330	260	260	249	249
(152) SUMMIT PARK	183	260	130	130	96	71	167	137	137	119	119
(153) SWINOMISH	519	778	393	393	273	208	481	402	402	366	366
(154) TINGLEY	227	362	158	158	119	90	209	152	152	150	150
(155) VAN FLEET	386	652	265	265	217	147	364	279	279	260	260
(156) VEDERE	165	240	127	127	87	66	153	133	133	137	137
(157) WHITNEY	199	278	157	157	90	93	183	160	160	152	152
(158) ROSARIO	522	721	344	344	239	230	469	368	368	356	356
(159) TERRACE	648	912	440	440	301	291	592	499	499	481	481
(160) STARBIRD	349	490	255	255	140	187	327	249	249	270	270
(162) COUNTY 2	6	6	4	4	6	0	6	4	4	3	3
(163) COUNTY 3	0	0	0	0	0	0	0	0	0	0	0
(201) ANACORTES 1	342	525	217	217	163	142	305	227	227	232	232
(204) ANACORTES 4	336	567	244	244	194	121	315	255	255	220	220
(206) ANACORTES 6	419	516	288	288	191	194	385	292	292	298	298
(207) ANACORTES 7	474	654	321	321	242	194	436	343	343	321	321
(209) ANACORTES 9	539	733	351	351	208	276	484	368	368	386	386
(211) ANACORTES 11	631	801	425	425	297	284	581	430	430	418	418
(217) ANACORTES 17	345	509	234	234	176	137	313	247	247	245	245
(219) ANACORTES 19	398	535	265	265	220	147	367	272	272	244	244
(220) ANACORTES 20	534	720	369	369	227	262	489	374	374	399	399
(221) ANACORTES 21	281	351	154	154	102	154	256	162	162	189	189
(222) ANACORTES 22	357	481	231	231	153	180	333	238	238	251	251
(223) ANACORTES 23	467	642	284	284	188	232	420	289	289	294	294
(224) ANACORTES 24	590	760	342	342	221	327	548	345	345	399	399
(225) ANACORTES 25	228	303	145	145	113	98	211	158	158	143	143
(301) MOUNT VERNON 1	238	463	181	181	140	83	223	180	180	172	172

11/17/98 14:27:33
 ** OFFICIAL CANVASS **

SKAGIT COUNTY, WASHINGTON
 GENERAL ELECTION
 NOVEMBER 3, 1998

CORONER - 4 YEAR TERM
 A -- BRUCE BACON D

PROSECUTING ATTORNEY - 4 YEAR TERM
 B -- TOM VERGE D
 C -- GARL LONG R

SHERIFF - 4 YEAR TERM
 D -- ED GOODMAN D

TREASURER - 4 YEAR TERM
 E -- JUDYANN KENISK R

precinct name	blts	reg	A	total	B	C	total	D	total	E	total
(302) MOUNT VERNON 2	285	501	206	206	134	142	276	207	207	220	220
(303) MOUNT VERNON 3	244	390	192	192	141	87	228	201	201	192	192
(304) MOUNT VERNON 4	129	255	101	101	62	56	118	102	102	96	96
(305) MOUNT VERNON 5	129	275	100	100	68	56	124	108	108	98	98
(306) MOUNT VERNON 6	238	412	175	175	150	74	224	178	178	159	159
(307) MOUNT VERNON 7	315	460	225	225	187	112	299	233	233	218	218
(308) MOUNT VERNON 8	518	754	388	388	279	205	484	399	399	382	382
(309) MOUNT VERNON 9	218	331	169	169	125	79	204	173	173	162	162
(310) MOUNT VERNON 10	282	558	203	203	139	121	260	211	211	206	206
(311) MOUNT VERNON 11	167	286	117	117	83	67	150	126	126	122	122
(312) MOUNT VERNON 12	304	564	209	209	139	133	272	210	210	209	209
(313) MOUNT VERNON 13	297	454	207	207	165	104	269	207	207	213	213
(314) MOUNT VERNON 14	233	389	182	182	120	95	215	181	181	169	169
(315) MOUNT VERNON 15	174	359	124	124	94	64	158	130	130	112	112
(316) MOUNT VERNON 16	460	686	316	316	224	212	436	328	328	329	329
(317) MOUNT VERNON 17	383	629	291	291	237	125	362	304	304	267	267
(318) MOUNT VERNON 18	241	418	187	187	148	70	218	186	186	170	170
(319) MOUNT VERNON 19	319	659	233	233	155	140	295	232	232	233	233
(320) MOUNT VERNON 20	335	536	238	238	173	139	312	251	251	243	243
(321) MOUNT VERNON 21	391	600	282	282	194	169	363	284	284	286	286
(322) MOUNT VERNON 22	337	503	225	225	168	142	310	240	240	256	256
(323) MOUNT VERNON 23	484	714	340	340	234	223	457	360	360	357	357
(324) MOUNT VERNON 24	236	330	173	173	124	91	215	181	181	177	177
(325) MOUNT VERNON 25	36	55	19	19	12	21	33	21	21	23	23
(401) SEDRO WOOLLEY 1	331	549	242	242	190	125	315	250	250	245	245
(402) SEDRO WOOLLEY 2	416	710	300	300	224	170	394	306	306	307	307
(403) SEDRO WOOLLEY 3	340	588	256	256	192	129	321	259	259	245	245
(404) SEDRO WOOLLEY 4	372	613	278	278	198	152	350	286	286	266	266
(405) SEDRO WOOLLEY 5	119	249	91	91	53	57	110	87	87	82	82
(406) SEDRO WOOLLEY 6	364	653	260	260	187	147	334	264	264	259	259
(407) SEDRO WOOLLEY 7	234	353	173	173	128	93	221	172	172	173	173
(408) SEDRO WOOLLEY 8	149	262	110	110	58	76	134	114	114	114	114
(501) BURLINGTON CENTRAL	235	464	170	170	135	86	221	177	177	169	169
(502) BURLINGTON EAST	223	352	167	167	116	94	210	175	175	170	170
(503) BURLINGTON N.E.	235	465	187	187	136	84	220	190	190	176	176
(504) BURLINGTON N.W.	164	400	120	120	74	81	155	126	126	121	121
(505) BURLINGTON S.E.	293	524	201	201	143	135	278	212	212	212	212
(506) BURLINGTON S.W.	187	356	138	138	107	63	170	137	137	141	141

11/17/98 14:27:33
** OFFICIAL CANVASS **

Pa

SKAGIT COUNTY, WASHINGTON
GENERAL ELECTION
NOVEMBER 3, 1998

CORONER - 4 YEAR TERM
A -- BRUCE BACON D

PROSECUTING ATTORNEY - 4 YEAR TERM
B -- TOM VERGE D
C -- GARY LONG R

SHERIFF - 4 YEAR TERM
D -- ED GOODMAN D

TREASURER - 4 YEAR TERM
E -- JUDYANN MENISH R

precinct name	blts	reg	A	total	B	C	total	D	total	E	total
(507) BURLINGTON WEST	120	232	86	86	66	48	114	88	88	94	94
(508) BURLINGTON NORTH	0	0	0	0	0	0	0	0	0	0	0
(509) BURLINGTON N.W. 2	5	8	3	3	2	3	5	5	5	5	5
(601) CONCRETE	209	406	153	153	91	97	194	151	151	145	145
(701) HAMILTON	69	129	49	49	45	20	65	50	50	42	42
(801) LA CONNER	376	531	252	252	206	137	343	250	250	222	222
(855) LYMAN	107	190	76	76	52	42	94	69	69	72	72
SKAGIT COUNTY	35,621	54,982	25,047	25,047	17,933	15,068	33,001	25,798	25,798	25,137	25,137
LEGISLATIVE DISTRICT 10	9,084	13,404	6,494	6,494	4,440	3,988	8,428	6,683	6,683	6,537	6,537
LEGISLATIVE DISTRICT 40	26,537	41,578	18,553	18,553	13,493	11,080	24,573	19,115	19,115	18,600	18,600

9811190002

BK1900PG0292

11/17/98 14:27:37
** OFFICIAL CANVASS **

Pa

SKAGIT COUNTY, WASHINGTON
GENERAL ELECTION
NOVEMBER 3, 1998

RURAL COUNTY LIBRARY DISTRICT

A -- YES
B -- NO

precinct name	blts	reg	A	B	total
(101) ALDER	218	380	76	121	197
(103) ALLEN	324	493	147	147	294
(104) DUNBAR	282	412	113	136	249
(105) AVON	292	478	121	138	259
(106) BAKER	88	144	38	45	83
(107) SAUK	463	830	255	167	422
(108) BAY VIEW	471	635	194	237	431
(109) BELFAST	443	769	165	229	394
(110) BIG LAKE	364	533	156	178	334
(111) BIRDSVIEW	232	393	113	103	216
(112) HOEHN	114	187	38	67	105
(113) BOW	355	528	165	169	334
(114) CASCADE	212	310	116	81	197
(115) CEDARDALE	273	411	108	139	247
(116) CLEAR LAKE	399	662	187	167	354
(117) COUNTRY CLUB	229	282	82	115	197
(118) CONWAY	194	291	103	72	175
(119) DEWEY	559	738	285	221	506
(120) DIGBY	34	50	10	18	28
(121) DODGE VALLEY	158	218	50	90	140
(122) EDISON	331	489	124	183	307
(123) HOOGDAL	326	524	131	161	292
(124) FIR	188	272	85	90	175
(125) FRUITDALE	370	617	162	167	329
(126) GEAR	488	808	225	215	440
(127) GUEMES	339	424	180	121	301
(128) HAMBURG	171	250	73	81	154
(129) HARMONY	303	446	137	138	275
(130) LAKE SIXTEEN	334	480	142	166	308
(131) LAKE ERIE	288	369	121	125	246
(132) LOOKOUT	591	906	281	235	516
(133) MANSFORD	100	158	46	32	78
(134) MAPES	203	330	94	88	182
(135) MARCH POINT	232	342	99	102	201
(136) MCMURRAY WEST	109	172	52	35	87
(137) MCRAE	272	413	117	131	248
(138) MCMURRAY EAST	77	104	36	34	70
(139) MINKLER	222	363	88	113	201
(140) MONTBORNE	541	818	238	237	475
(141) NOOKACHAMPS	245	356	105	123	228
(142) NORLUM	89	206	34	46	80
(143) OVENELL	289	458	117	142	259
(144) SKYRIDGE	473	698	215	220	435
(145) PRAIRIE	518	841	225	254	479
(146) POINT WILLIAMS	321	425	145	150	295
(147) RIDGEWAY	392	582	157	194	351
(148) ROCKPORT	176	301	109	58	167

9811190002

BK1900PG0293

11/17/98 14:27:37
** OFFICIAL CANVASS **

Page

SKAGIT COUNTY, WASHINGTON
GENERAL ELECTION
NOVEMBER 3, 1998

RURAL COUNTY LIBRARY DISTRICT

A -- YES
B -- NO

precinct name	blts	reg	A	B	total
(149) SHELTER BAY	549	676	180	301	481
(150) SNEE OOSH	343	458	177	132	309
(151) STERLING	351	541	141	159	300
(152) SUMMIT PARK	183	260	75	83	158
(153) SWINOMISH	519	778	228	213	441
(154) TINGLEY	227	362	94	112	206
(155) VAN FLEET	386	652	177	159	336
(156) VEDERE	165	240	59	92	151
(157) WHITNEY	199	278	65	115	180
(158) ROSARIO	522	721	239	203	442
(159) TERRACE	648	912	231	338	569
(160) STARBIRD	349	490	144	161	305
(162) COUNTY 2	6	6	0	4	4
(163) COUNTY 3	0	0	0	0	0
(801) LA CONNER	376	531	153	195	348
SKAGIT COUNTY	18,515	27,801	8,023	8,548	16,571
LEGISLATIVE DISTRICT 10	8,307	11,925	3,484	3,902	7,386
LEGISLATIVE DISTRICT 40	10,208	15,876	4,539	4,646	9,185

9811190002

BK 1900 PG 0294

11/17/98 14:27:41
 ** OFFICIAL CANVASS **

Page

SKAGIT COUNTY, WASHINGTON
 GENERAL ELECTION
 NOVEMBER 3, 1998

STATE SUPREME COURT JUSTICE, POSITION 1
 A -- FAITH IRELAND NP
 B -- JAMES PATRICK "JIM" FOLKY NP

STATE SUPREME COURT JUSTICE, POSITION 5
 C -- BARBARA MADSEN NP
 D -- JIM BATES NP

STATE SUPREME COURT JUSTICE, POSITION 6
 E -- RICHARD B. SANDERS NP

precinct name	blts	reg	A	B	total	C	D	total	E	total
(101) ALDER	218	380	82	84	166	97	72	169	135	135
(103) ALLEN	324	493	148	110	258	167	90	257	199	199
(104) DUNBAR	282	412	123	79	202	141	64	205	164	164
(105) AVON	292	478	137	96	233	142	88	230	191	191
(106) BAKER	88	144	33	41	74	48	28	76	55	55
(107) SAUK	463	830	203	184	387	242	152	394	309	309
(108) BAY VIEW	471	635	230	160	390	275	113	388	311	311
(109) BELFAST	443	769	209	142	351	229	109	338	269	269
(110) BIG LAKE	364	533	189	102	291	180	104	284	241	241
(111) BIRDSVIEW	232	393	94	107	201	112	88	200	171	171
(112) HOEHN	114	187	56	36	92	65	31	96	73	73
(113) BOW	355	528	175	96	271	178	85	263	211	211
(114) CASCADE	212	310	88	89	177	103	71	174	142	142
(115) CEDARDALE	273	411	120	93	213	134	72	206	190	190
(116) CLEAR LAKE	399	662	184	123	307	200	99	299	251	251
(117) COUNTRY CLUB	229	282	114	63	177	113	68	181	156	156
(118) CONWAY	194	291	82	61	143	83	54	137	113	113
(119) DEWEY	559	738	271	152	423	274	147	421	319	319
(120) DIGBY	34	50	19	10	29	18	9	27	19	19
(121) DODGE VALLEY	158	218	81	45	126	89	34	123	98	98
(122) EDISON	331	489	152	102	254	162	84	246	196	196
(123) HOOGDAL	326	524	137	113	250	164	85	249	198	198
(124) FIR	188	272	93	56	149	97	50	147	119	119
(125) FRUITDALE	370	617	174	125	299	178	117	295	251	251
(126) GEAR	488	808	205	181	386	237	146	383	321	321
(127) GUEMES	339	424	198	64	262	182	69	251	184	184
(128) HAMBURG	171	250	65	52	117	79	42	121	98	98
(129) HARMONY	303	446	146	68	214	143	76	219	177	177
(130) LAKE SIXTEEN	334	480	147	106	253	165	86	251	212	212
(131) LAKE ERIE	288	369	137	74	211	139	82	221	167	167
(132) LOOKOUT	591	906	265	192	457	293	155	448	340	340
(133) MANSFORD	100	158	43	24	67	44	28	72	46	46
(134) MAPES	203	330	79	76	155	105	49	154	142	142
(135) MARCH POINT	232	342	107	72	179	118	60	178	150	150
(136) MCMURRAY WEST	109	172	41	37	78	49	29	78	67	67
(137) MCRAE	272	413	128	77	205	122	76	198	166	166
(138) MCMURRAY EAST	77	104	45	21	66	37	27	64	49	49
(139) MINKLER	222	363	98	70	168	98	65	163	132	132
(140) MONTBORNE	541	818	237	165	402	241	160	401	321	321
(141) NOOKACHAMPS	245	356	118	83	201	122	83	205	164	164

9811190002

BK1900PG0295

11/17/98 14:27:41
 ** OFFICIAL CANVASS **

Page

SKAGIT COUNTY, WASHINGTON
 GENERAL ELECTION
 NOVEMBER 3, 1998

STATE SUPREME COURT JUSTICE, POSITION 1
 A -- FAITH IRELAND NP
 B -- JAMES PATRICK "JIM" FOLEY NP

STATE SUPREME COURT JUSTICE, POSITION 5
 C -- BARBARA MADSEN NP
 D -- JIM BATES NP

STATE SUPREME COURT JUSTICE, POSITION 6
 E -- RICHARD B. SANDERS NP

precinct name	blts	reg	A	B	total	C	D	total	E	total
(142) NORLUM	89	206	40	29	69	46	25	71	53	53
(143) OVENELL	289	458	129	97	226	146	83	229	193	193
(144) SKYRIDGE	473	698	204	138	342	224	114	338	288	288
(145) PRAIRIE	518	841	250	176	426	273	141	414	345	345
(146) POINT WILLIAMS	321	425	153	92	245	170	73	243	191	191
(147) RIDGEWAY	392	582	198	111	309	222	84	306	250	250
(148) ROCKPORT	176	301	87	53	140	94	46	140	117	117
(149) SHELTER BAY	549	676	292	127	419	291	142	433	338	338
(150) SNEE OOSH	343	458	167	93	260	192	69	261	205	205
(151) STERLING	351	541	145	124	269	156	101	257	215	215
(152) SUMMIT PARK	183	260	66	74	140	84	47	131	107	107
(153) SWINOMISH	519	778	310	133	443	309	117	426	354	354
(154) TINGLEY	227	362	97	81	178	105	69	174	128	128
(155) VAN FLEET	386	652	157	138	295	160	129	289	248	248
(156) VEDERE	165	240	88	46	134	109	26	135	120	120
(157) WHITNEY	199	278	98	59	157	93	54	147	126	126
(158) ROSARIO	522	721	271	142	413	285	129	414	324	324
(159) TERRACE	648	912	294	200	494	342	156	498	417	417
(160) STARBIRD	349	490	151	123	274	175	97	272	235	235
(162) COUNTY 2	6	6	4	1	5	3	0	3	3	3
(163) COUNTY 3	0	0	0	0	0	0	0	0	0	0
(201) ANACORTES 1	342	525	143	113	256	154	91	245	192	192
(204) ANACORTES 4	336	567	156	107	263	176	92	268	209	209
(206) ANACORTES 6	419	516	205	114	319	226	92	318	266	266
(207) ANACORTES 7	474	654	230	137	367	233	126	359	288	288
(209) ANACORTES 9	539	733	264	151	415	274	146	420	332	332
(211) ANACORTES 11	631	801	297	182	479	325	163	488	395	395
(217) ANACORTES 17	345	509	157	111	268	199	69	268	218	218
(219) ANACORTES 19	398	535	196	106	302	193	103	296	218	218
(220) ANACORTES 20	534	720	263	145	408	262	142	404	331	331
(221) ANACORTES 21	281	351	127	75	202	126	84	210	164	164
(222) ANACORTES 22	357	481	174	110	284	175	109	284	221	221
(223) ANACORTES 23	467	642	218	122	340	234	110	344	266	266
(224) ANACORTES 24	590	760	291	147	438	290	142	432	311	311
(225) ANACORTES 25	228	303	113	59	172	111	54	165	136	136
(301) MOUNT VERNON 1	238	463	122	78	200	118	80	198	167	167
(302) MOUNT VERNON 2	285	501	138	106	244	138	98	236	200	200
(303) MOUNT VERNON 3	244	390	115	84	199	132	67	199	184	184
(304) MOUNT VERNON 4	129	255	73	35	109	71	39	110	94	94
(305) MOUNT VERNON 5	129	275	53	50	103	61	42	103	93	93

9811190002

BK1900PG0296

11/17/98 14:27:41
** OFFICIAL CANVASS **

SKAGIT COUNTY, WASHINGTON
GENERAL ELECTION
NOVEMBER 3, 1998

STATE SUPREME COURT JUSTICE, POSITION 1
A -- FAITH IRELAND NP
B -- JAMES PATRICK "JIM" FOLEY NP

STATE SUPREME COURT JUSTICE, POSITION 5
C -- BARBARA MADSEN NP
D -- JIM BATES NP

STATE SUPREME COURT JUSTICE, POSITION 6
E -- RICHARD B. SANDERS NP

precinct name	blts	reg	A	B	total	C	D	total	E	total
(306) MOUNT VERNON 6	238	412	136	54	190	123	68	191	144	144
(307) MOUNT VERNON 7	315	460	169	80	249	174	70	244	208	208
(308) MOUNT VERNON 8	518	754	255	166	421	279	136	415	349	349
(309) MOUNT VERNON 9	218	331	111	62	173	100	70	170	142	142
(310) MOUNT VERNON 10	282	558	136	89	225	140	86	226	196	196
(311) MOUNT VERNON 11	167	286	75	49	124	72	52	124	107	107
(312) MOUNT VERNON 12	304	564	122	89	211	146	82	228	185	185
(313) MOUNT VERNON 13	297	454	161	75	236	166	68	234	191	191
(314) MOUNT VERNON 14	233	389	116	73	189	127	60	187	151	151
(315) MOUNT VERNON 15	174	359	83	48	131	96	41	137	109	109
(316) MOUNT VERNON 16	460	686	207	149	356	204	157	361	281	281
(317) MOUNT VERNON 17	383	629	184	111	295	177	117	294	254	254
(318) MOUNT VERNON 18	241	418	112	79	191	133	64	197	158	158
(319) MOUNT VERNON 19	319	659	136	100	236	157	85	242	200	200
(320) MOUNT VERNON 20	335	536	155	109	264	172	97	269	206	206
(321) MOUNT VERNON 21	391	600	195	122	317	221	96	317	259	259
(322) MOUNT VERNON 22	337	503	156	104	260	182	72	254	211	211
(323) MOUNT VERNON 23	484	714	230	150	380	229	148	377	313	313
(324) MOUNT VERNON 24	236	330	98	89	187	123	73	196	162	162
(325) MOUNT VERNON 25	36	55	23	8	31	21	7	28	16	16
(401) SEDRO WOOLLEY 1	331	549	156	123	279	166	108	274	228	228
(402) SEDRO WOOLLEY 2	416	710	171	165	336	191	142	333	272	272
(403) SEDRO WOOLLEY 3	340	588	153	117	270	164	106	270	226	226
(404) SEDRO WOOLLEY 4	372	613	158	127	285	168	108	276	244	244
(405) SEDRO WOOLLEY 5	119	249	51	42	93	56	36	92	80	80
(406) SEDRO WOOLLEY 6	364	653	147	134	281	156	119	275	228	228
(407) SEDRO WOOLLEY 7	234	353	85	95	180	110	73	183	154	154
(408) SEDRO WOOLLEY 8	149	262	67	55	122	77	38	115	104	104
(501) BURLINGTON CENTRAL	235	464	105	79	184	118	58	176	154	154
(502) BURLINGTON EAST	223	352	104	78	182	128	54	182	150	150
(503) BURLINGTON N.E.	235	465	107	85	192	136	55	191	164	164
(504) BURLINGTON N.W.	164	400	80	58	138	75	63	138	119	119
(505) BURLINGTON S.E.	293	524	143	95	238	164	75	239	192	192
(506) BURLINGTON S.W.	187	356	75	74	149	94	58	152	120	120
(507) BURLINGTON WEST	120	232	44	55	99	59	41	100	82	82
(508) BURLINGTON NORTH	0	0	0	0	0	0	0	0	0	0
(509) BURLINGTON N.W. 2	5	8	3	1	4	2	2	4	4	4
(601) CONCRETE	209	406	80	79	159	97	63	160	131	131
(701) HAMILTON	69	129	30	24	54	44	11	55	41	41
(801) LA CONNER	376	531	192	93	285	193	84	277	204	204

981190002

BK1900PG0297

11/17/98 14:27:41
** OFFICIAL CANVASS **

Page

SKAGIT COUNTY, WASHINGTON
GENERAL ELECTION
NOVEMBER 3, 1998

STATE SUPREME COURT JUSTICE, POSITION 1

A -- FAITH IRELAND NP
B -- JAMES PATRICK "JIM" FOLEY NP

STATE SUPREME COURT JUSTICE, POSITION 5

C -- BARBARA MADSEN NP
D -- JIM BATES NP

STATE SUPREME COURT JUSTICE, POSITION 6

E -- RICHARD B. SANDERS NP

precinct name	blts	reg	A	B	total	C	D	total	E	total
(855) LYMAN	107	190	35	44	79	48	31	79	62	62
SKAGIT COUNTY	35,621	54,982	16,635	11,130	27,765	17,930	9,672	27,602	22,460	22,460
LEGISLATIVE DISTRICT 10	9,084	13,404	4,365	2,727	7,092	4,666	2,369	7,035	5,787	5,787
LEGISLATIVE DISTRICT 40	26,537	41,578	12,270	8,403	20,673	13,264	7,303	20,567	16,673	16,673

9811190002

BK1900PG0298

11/17/98 14:27:45
** OFFICIAL CANVASS **

Page

SKAGIT COUNTY, WASHINGTON
GENERAL ELECTION
NOVEMBER 3, 1998

DISTRICT COURT JUDGE, POSITION 1
A -- STEPHEN R. SKELTON NP

DISTRICT COURT JUDGE, POSITION 2
B -- LARRY E. MOLLER NP

precinct name	blts	reg	A	total	B	total
(101) ALDER	218	380	145	145	150	150
(103) ALLEN	324	493	200	200	221	221
(104) DUNBAR	282	412	172	172	195	195
(105) AVON	292	478	197	197	211	211
(106) BAKER	88	144	52	52	55	55
(107) SAUK	463	830	303	303	315	315
(108) BAY VIEW	471	635	302	302	335	335
(109) BELFAST	443	769	269	269	289	289
(110) BIG LAKE	364	533	239	239	234	234
(111) BIRDSVIEW	232	393	172	172	180	180
(112) HOEHN	114	187	69	69	77	77
(113) BOW	355	528	217	217	223	223
(114) CASCADE	212	310	141	141	138	138
(115) CEDARDALE	273	411	187	187	194	194
(116) CLEAR LAKE	399	662	255	255	267	267
(117) COUNTRY CLUB	229	282	157	157	176	176
(118) CONWAY	194	291	108	108	121	121
(119) DEWEY	559	738	332	332	343	343
(120) DIGBY	34	50	19	19	21	21
(121) DODGE VALLEY	158	218	101	101	105	105
(122) EDISON	331	489	194	194	215	215
(123) HOOGDAL	326	524	206	206	221	221
(124) FIR	188	272	128	128	126	126
(125) FRUITDALE	370	617	255	255	271	271
(126) GEAR	488	808	320	320	356	356
(127) GUEMES	339	424	189	189	183	183
(128) HAMBURG	171	250	105	105	120	120
(129) HARMONY	303	446	191	191	206	206
(130) LAKE SIXTEEN	334	480	215	215	224	224
(131) LAKE ERIE	288	369	171	171	173	173
(132) LOOKOUT	591	906	333	333	351	351
(133) MANSFORD	100	158	44	44	42	42
(134) MAPES	203	330	130	130	151	151
(135) MARCH POINT	232	342	150	150	155	155
(136) MCMURRAY WEST	109	172	69	69	72	72
(137) MCRAE	272	413	172	172	181	181
(138) MCMURRAY EAST	77	104	54	54	54	54
(139) MINKLER	222	363	133	133	139	139
(140) MONTBORNE	541	818	321	321	346	346
(141) NOOKACHAMPS	245	356	164	164	173	173
(142) NORLUN	89	206	52	52	57	57
(143) OVENELL	289	458	201	201	222	222
(144) SKYRIDGE	473	698	294	294	318	318
(145) PRAIRIE	518	841	346	346	358	358
(146) POINT WILLIAMS	321	425	193	193	216	216

9811190002

BK1900PG0299

11/17/98 14:27:45
** OFFICIAL CANVASS **

Page

SKAGIT COUNTY, WASHINGTON
GENERAL ELECTION
NOVEMBER 3, 1998

DISTRICT COURT JUDGE, POSITION 1
A -- STEPHEN R. SKELTON NP

DISTRICT COURT JUDGE, POSITION 2
B -- LARRY E. MOLLER NP

precinct name	blts	reg	A	total	B	total
(147) RIDGEWAY	392	582	255	255	274	274
(148) ROCKPORT	176	301	112	112	109	109
(149) SHELTER BAY	549	676	330	330	340	340
(150) SNEE OOSH	343	458	201	201	205	205
(151) STERLING	351	541	220	220	239	239
(152) SUMMIT PARK	183	260	116	116	112	112
(153) SWINOMISH	519	778	364	364	360	360
(154) TINGLEY	227	362	138	138	135	135
(155) VAN FLEET	386	652	247	247	265	265
(156) VEDERE	165	240	120	120	134	134
(157) WHITNEY	199	278	132	132	144	144
(158) ROSARIO	522	721	317	317	321	321
(159) TERRACE	648	912	425	425	475	475
(160) STARBIRD	349	490	239	239	238	238
(162) COUNTY 2	6	6	4	4	3	3
(163) COUNTY 3	0	0	0	0	0	0
(201) ANACORTES 1	342	525	209	209	200	200
(204) ANACORTES 4	336	567	223	223	218	218
(206) ANACORTES 6	419	516	267	267	271	271
(207) ANACORTES 7	474	654	297	297	306	306
(209) ANACORTES 9	539	733	337	337	347	347
(211) ANACORTES 11	631	801	416	416	426	426
(217) ANACORTES 17	345	509	222	222	221	221
(219) ANACORTES 19	398	535	250	250	246	246
(220) ANACORTES 20	534	720	346	346	345	345
(221) ANACORTES 21	281	351	152	152	152	152
(222) ANACORTES 22	357	481	224	224	226	226
(223) ANACORTES 23	467	642	259	259	251	251
(224) ANACORTES 24	590	760	307	307	313	313
(225) ANACORTES 25	228	303	133	133	135	135
(301) MOUNT VERNON 1	238	463	168	168	171	171
(302) MOUNT VERNON 2	285	501	206	206	206	206
(303) MOUNT VERNON 3	244	390	177	177	180	180
(304) MOUNT VERNON 4	129	255	97	97	100	100
(305) MOUNT VERNON 5	129	275	98	98	97	97
(306) MOUNT VERNON 6	238	412	156	156	160	160
(307) MOUNT VERNON 7	315	460	215	215	229	229
(308) MOUNT VERNON 8	518	754	347	347	373	373
(309) MOUNT VERNON 9	218	331	154	154	158	158
(310) MOUNT VERNON 10	282	558	200	200	202	202
(311) MOUNT VERNON 11	167	286	101	101	109	109
(312) MOUNT VERNON 12	304	564	180	180	185	185
(313) MOUNT VERNON 13	297	454	197	197	212	212
(314) MOUNT VERNON 14	233	389	159	159	171	171
(315) MOUNT VERNON 15	174	359	106	106	115	115

9811190002

BK 1900PG0300

11/17/98 14:27:45
 ** OFFICIAL CANVASS **

Page

SKAGIT COUNTY, WASHINGTON
 GENERAL ELECTION
 NOVEMBER 3, 1998

DISTRICT COURT JUDGE, POSITION 1
 A -- STEPHEN R. SKELTON NP

DISTRICT COURT JUDGE, POSITION 2
 B -- LARRY E. MOLLER NP

precinct name	blts	reg	A	total	B	total
(316) MOUNT VERNON 16	460	686	275	275	299	299
(317) MOUNT VERNON 17	383	629	266	266	270	270
(318) MOUNT VERNON 18	241	418	160	160	169	169
(319) MOUNT VERNON 19	319	659	206	206	208	208
(320) MOUNT VERNON 20	335	536	221	221	231	231
(321) MOUNT VERNON 21	391	600	251	251	263	263
(322) MOUNT VERNON 22	337	503	210	210	225	225
(323) MOUNT VERNON 23	484	714	320	320	328	328
(324) MOUNT VERNON 24	236	330	161	161	165	165
(325) MOUNT VERNON 25	36	55	17	17	20	20
(401) SEDRO WOOLLEY 1	331	549	229	229	244	244
(402) SEDRO WOOLLEY 2	416	710	276	276	291	291
(403) SEDRO WOOLLEY 3	340	588	224	224	235	235
(404) SEDRO WOOLLEY 4	372	613	244	244	268	268
(405) SEDRO WOOLLEY 5	119	249	75	75	78	78
(406) SEDRO WOOLLEY 6	364	653	233	233	245	245
(407) SEDRO WOOLLEY 7	234	353	158	158	168	168
(408) SEDRO WOOLLEY 8	149	262	109	109	107	107
(501) BURLINGTON CENTRAL	235	464	154	154	168	168
(502) BURLINGTON EAST	223	352	156	156	167	167
(503) BURLINGTON N.E.	235	465	166	166	177	177
(504) BURLINGTON N.W.	164	400	119	119	121	121
(505) BURLINGTON S.E.	293	524	188	188	198	198
(506) BURLINGTON S.W.	187	356	118	118	135	135
(507) BURLINGTON WEST	120	232	83	83	91	91
(508) BURLINGTON NORTH	0	0	0	0	0	0
(509) BURLINGTON N.W. 2	5	8	4	4	5	5
(601) CONCRETE	209	406	134	134	136	136
(701) HAMILTON	69	129	42	42	42	42
(801) LA CONNER	376	531	220	220	221	221
(855) LYMAN	107	190	64	64	67	67
SKAGIT COUNTY	35,621	54,982	22,773	22,773	23,801	23,801
LEGISLATIVE DISTRICT 10	9,084	13,404	5,895	5,895	6,179	6,179
LEGISLATIVE DISTRICT 40	26,537	41,578	16,878	16,878	17,622	17,622

9811190002

BK1900PG0301

11/17/98 14:27:49
** OFFICIAL CANVASS **

SKAGIT COUNTY, WASHINGTON
GENERAL ELECTION
NOVEMBER 3, 1998

PUBLIC UTILITY DISTRICT COMMISSIONER, DIST.3
A -- JONES E. ATTERBERRY NP

precinct name	blts	reg	A	total
(101) ALDER	218	380	154	154
(103) ALLEN	324	493	214	214
(104) DUNBAR	282	412	185	185
(105) AVON	292	478	208	208
(106) BAKER	88	144	53	53
(107) SAUK	463	830	330	330
(108) BAY VIEW	471	635	331	331
(109) BELFAST	443	769	276	276
(110) BIG LAKE	364	533	244	244
(111) BIRDSVIEW	232	393	182	182
(112) HOEHN	114	187	71	71
(113) BOW	355	528	224	224
(114) CASCADE	212	310	147	147
(115) CEDARDALE	273	411	194	194
(116) CLEAR LAKE	399	662	265	265
(117) COUNTRY CLUB	229	282	165	165
(118) CONWAY	194	291	117	117
(119) DEWEY	559	738	345	345
(120) DIGBY	34	50	21	21
(121) DODGE VALLEY	158	218	108	108
(122) EDISON	331	489	212	212
(123) HOOGDAL	326	524	217	217
(124) FIR	188	272	130	130
(125) FRUITDALE	370	617	274	274
(126) GEAR	488	808	343	343
(127) GUMES	339	424	192	192
(128) HAMBURG	171	250	113	113
(129) HARMONY	303	446	192	192
(130) LAKE SIXTEEN	334	480	230	230
(131) LAKE ERIE	288	369	179	179
(132) LOOKOUT	591	906	367	367
(133) MANSFORD	100	158	42	42
(134) MAPES	203	330	146	146
(135) MARCH POINT	232	342	159	159
(136) MCMURRAY WEST	109	172	75	75
(137) MCRAE	272	413	189	189
(138) MCMURRAY EAST	77	104	50	50
(139) MINKLER	222	363	142	142
(140) MONTBORNE	541	818	341	341
(141) NOOKACHAMPS	245	356	183	183
(142) NORLUM	89	206	58	58
(143) OVENELL	289	458	208	208
(144) SKYRIDGE	473	698	301	301
(145) PRAIRIE	518	841	361	361
(146) POINT WILLIAMS	321	425	203	203
(147) RIDGEWAY	392	582	274	274
(148) ROCKPORT	176	301	122	122
(149) SHELTER BAY	549	676	348	348

9811190002

BK1900PG0302

11/17/98 16:27:49
** OFFICIAL CANVASS **

Page

SKAGIT COUNTY, WASHINGTON
GENERAL ELECTION
NOVEMBER 3, 1998

PUBLIC UTILITY DISTRICT COMMISSIONER, DIST. 3
A -- JONES E. ATTERBERRY NP

precinct name	blts	reg	A	total
(150) SNEE OOSH	343	458	203	203
(151) STERLING	351	541	235	235
(152) SUMMIT PARK	183	260	113	113
(153) SWINOMISH	519	778	376	376
(154) TINGLEY	227	362	145	145
(155) VAN FLEET	386	652	263	263
(156) VEDERK	165	240	115	115
(157) WHITNEY	199	278	139	139
(158) ROSARIO	522	721	333	333
(159) TERRACE	648	912	423	423
(160) STARBIRD	349	490	248	248
(162) COUNTY 2	6	6	3	3
(163) COUNTY 3	0	0	0	0
(201) ANACORTES 1	342	525	206	206
(204) ANACORTES 4	336	567	230	230
(206) ANACORTES 6	419	516	272	272
(207) ANACORTES 7	474	654	293	293
(209) ANACORTES 9	539	733	343	343
(211) ANACORTES 11	631	801	416	416
(217) ANACORTES 17	345	509	221	221
(219) ANACORTES 19	398	535	236	236
(220) ANACORTES 20	534	720	349	349
(221) ANACORTES 21	281	351	155	155
(222) ANACORTES 22	357	481	222	222
(223) ANACORTES 23	467	642	264	264
(224) ANACORTES 24	590	760	328	328
(225) ANACORTES 25	228	303	142	142
(301) MOUNT VERNON 1	238	463	171	171
(302) MOUNT VERNON 2	285	501	217	217
(303) MOUNT VERNON 3	244	390	188	188
(304) MOUNT VERNON 4	129	255	97	97
(305) MOUNT VERNON 5	129	275	97	97
(306) MOUNT VERNON 6	238	412	160	160
(307) MOUNT VERNON 7	315	460	206	206
(308) MOUNT VERNON 8	518	754	374	374
(309) MOUNT VERNON 9	218	331	152	152
(310) MOUNT VERNON 10	282	558	211	211
(311) MOUNT VERNON 11	167	286	114	114
(312) MOUNT VERNON 12	304	564	201	201
(313) MOUNT VERNON 13	297	454	192	192
(314) MOUNT VERNON 14	233	389	164	164
(315) MOUNT VERNON 15	174	359	112	112
(316) MOUNT VERNON 16	460	686	295	295
(317) MOUNT VERNON 17	383	629	276	276
(318) MOUNT VERNON 18	241	418	178	178
(319) MOUNT VERNON 19	319	659	209	209
(320) MOUNT VERNON 20	335	536	227	227
(321) MOUNT VERNON 21	391	600	268	268

9811190002

BK 1900 PG 0303

11/17/98 14:27:49

** OFFICIAL CANVASS **

Page

SKAGIT COUNTY, WASHINGTON
GENERAL ELECTION
NOVEMBER 3, 1998

PUBLIC UTILITY DISTRICT COMMISSIONER, DIST. 3
A -- JONES E. ATTERBERRY NP

precinct name	blts	reg	A	total
(322) MOUNT VERNON 22	337	503	225	225
(323) MOUNT VERNON 23	484	714	331	331
(324) MOUNT VERNON 24	236	330	166	166
(325) MOUNT VERNON 25	36	55	18	18
(401) SEDRO WOOLLEY 1	331	549	235	235
(402) SEDRO WOOLLEY 2	416	710	302	302
(403) SEDRO WOOLLEY 3	340	588	236	236
(404) SEDRO WOOLLEY 4	372	613	262	262
(405) SEDRO WOOLLEY 5	119	249	83	83
(406) SEDRO WOOLLEY 6	364	653	262	262
(407) SEDRO WOOLLEY 7	234	353	159	159
(408) SEDRO WOOLLEY 8	149	262	109	109
(501) BURLINGTON CENTRAL	235	464	171	171
(502) BURLINGTON EAST	223	352	164	164
(503) BURLINGTON N.E.	235	465	179	179
(504) BURLINGTON N.W.	164	400	127	127
(505) BURLINGTON S.E.	293	524	197	197
(506) BURLINGTON S.W.	187	356	136	136
(507) BURLINGTON WEST	120	232	86	86
(508) BURLINGTON NORTH	0	0	0	0
(509) BURLINGTON N.W. 2	5	8	4	4
(601) CONCRETE	209	406	138	138
(701) HAMILTON	69	129	41	41
(801) LA CONNER	376	531	233	233
(855) LYMAN	107	190	70	70
SKAGIT COUNTY	35,621	54,982	23,801	23,801
LEGISLATIVE DISTRICT 10	9,084	13,404	6,124	6,124
LEGISLATIVE DISTRICT 40	26,537	41,578	17,677	17,677

9811190002

BK1900PG0304

11/17/98 14:27:53
** OFFICIAL CANVAAS **

Page

SKAGIT COUNTY, WASHINGTON
GENERAL ELECTION
NOVEMBER 3, 1998

CITY OF ANACORTES ADVISORY

A -- YES
B -- NO

precinct name	blts	reg	A	B	total
(201) ANACORTES 1	342	525	126	202	328
(204) ANACORTES 4	336	567	167	155	322
(206) ANACORTES 6	419	516	180	216	396
(207) ANACORTES 7	474	654	208	249	457
(209) ANACORTES 9	539	733	235	285	520
(211) ANACORTES 11	631	802	268	329	597
(217) ANACORTES 17	345	509	156	172	328
(219) ANACORTES 19	398	535	128	249	377
(220) ANACORTES 20	534	720	226	283	509
(221) ANACORTES 21	281	351	115	158	273
(222) ANACORTES 22	357	481	162	179	341
(223) ANACORTES 23	467	642	222	223	445
(224) ANACORTES 24	590	760	278	288	566
(225) ANACORTES 25	228	303	111	103	214
SKAGIT COUNTY	5,941	8,097	2,582	3,091	5,673
LEGISLATIVE DISTRICT 40	5,941	8,097	2,582	3,091	5,673

9811190002

BK1900PG0305



11/17/98 14:27:56
** OFFICIAL CANVASS **

SKAGIT COUNTY, WASHINGTON
GENERAL ELECTION
NOVEMBER 3, 1998

FIRE DISTRICT NO. 9 LEVY
A -- LEVY, YES
B -- LEVY, NO

precinct name	blts	reg	A	B	total
(110) BIG LAKE	364	533	151	183	334
(120) DIGBY	34	50	6	7	13
(130) LAKE SIXTEEN	334	480	9	7	16
(140) MONTBORNE	541	818	160	158	318
SKAGIT COUNTY	1,273	1,881	326	355	681
LEGISLATIVE DISTRICT 10	698	1,013	160	190	350
LEGISLATIVE DISTRICT 40	575	868	166	165	331

9811190002

BK1900PG0306

11/17/98 14:28:03
** OFFICIAL CANVASS **

Page

SKAGIT COUNTY, WASHINGTON
GENERAL ELECTION
NOVEMBER 3, 1998

FIRE DISTRICT NO. 13

A -- YES
B -- NO

precinct name	bits	reg	A	B	total
(108) BAY VIEW	471	635	6	3	9
(119) DEWEY	559	738	26	11	37
(121) DODGE VALLEY	158	218	62	26	88
(135) MARCH POINT	232	342	28	4	32
(149) SHELTER BAY	549	676	348	122	470
(150) SNEE OOSH	343	458	170	108	278
(152) SUMMIT PARK	183	260	115	41	156
(153) SWINOMISH	519	778	214	207	421
(157) WHITNEY	199	278	102	27	129
SKAGIT COUNTY	3,213	4,383	1,071	549	1,620
LEGISLATIVE DISTRICT 10	2,510	3,406	1,037	542	1,579
LEGISLATIVE DISTRICT 40	703	977	34	7	41

9811190002

BK1900PG0307